

Map 1 - Location

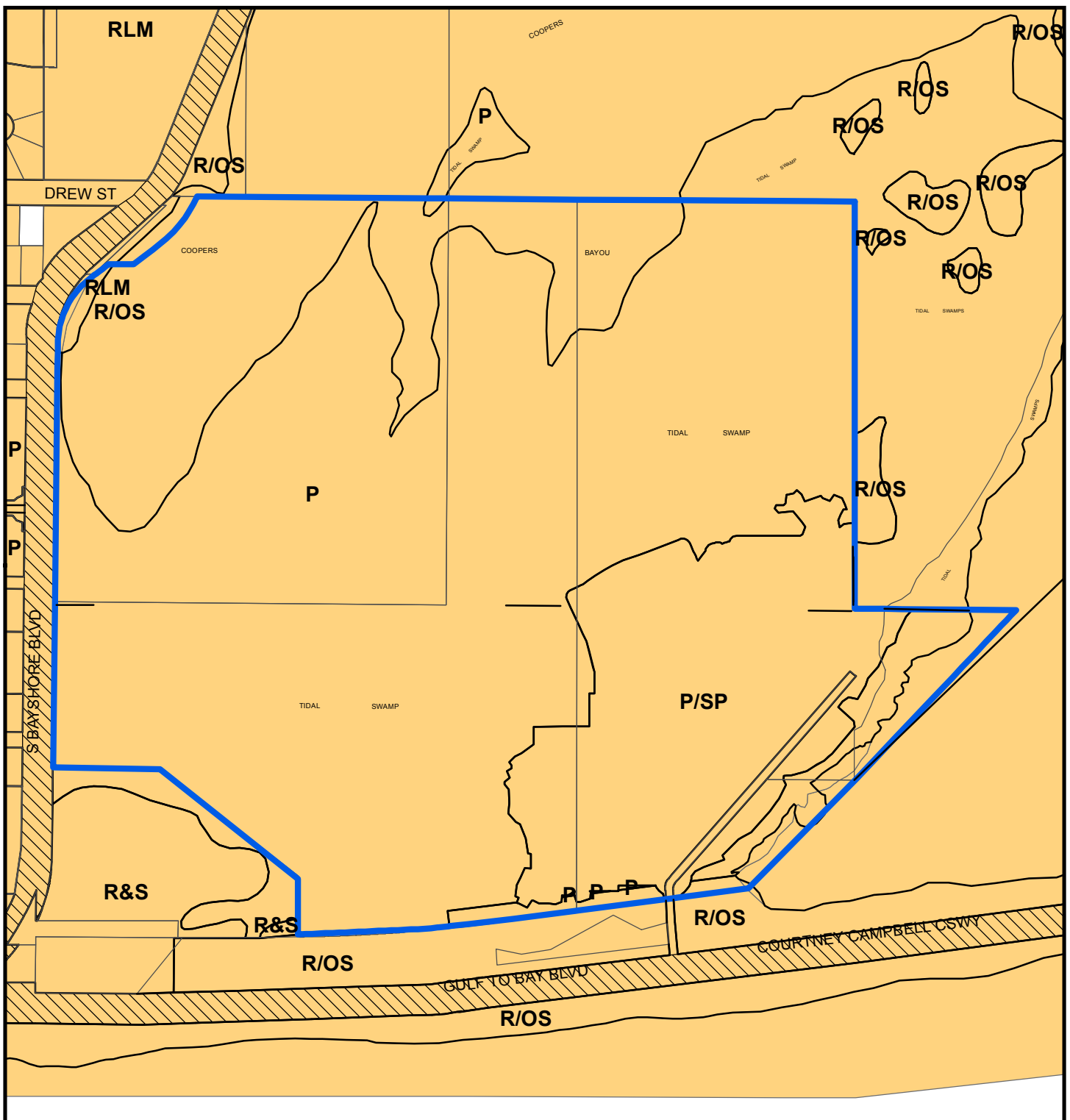
CASE #: CW16-23

FROM: Public/Semi-Public, Preservation and Recreation/Open Space

AREA: 131.1 Acres

JURISDICTION: Clearwater

TO: Public/Semi-Public, Retail & Services, Preservation, Recreation/Open Space and Residential Low Medium



Map 2 - Current Countywide Plan Map & Jurisdictional Map

CASE #: CW16-23

FROM: Public/Semi-Public, Preservation and Recreation/Open Space

AREA: 131.1 Acres

JURISDICTION: Clearwater

TO: Public/Semi-Public, Retail & Services, Preservation, Recreation/Open Space and Residential Low Medium

LEGEND:

Clearwater Unincorporated

0 250 500 1,000 Feet





Map 3 - Aerial


CASE #: CW16-23

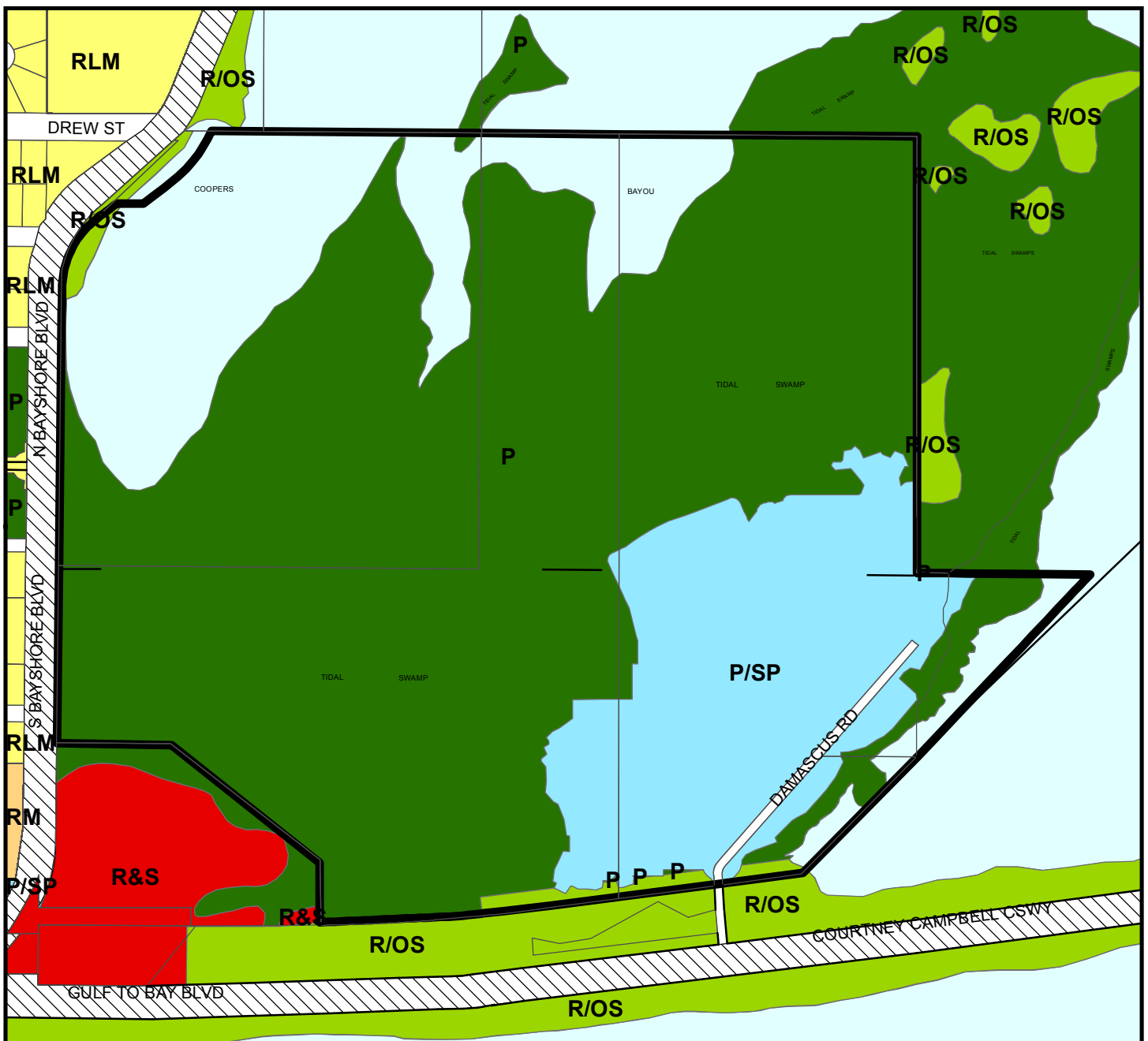
FROM: Public/Semi-Public, Preservation and Recreation/Open Space

AREA: 131.1 Acres








JURISDICTION: Clearwater

TO: Public/Semi-Public, Retail & Services, Preservation, Recreation/Open Space and Residential Low Medium





Plan Map Categories

 Residential Low Medium	 Retail & Services	 Recreation/Open Space
 Residential Medium	 Public/Semi-Public	 Preservation
		 Scenic/Noncommercial Corridor

Map 4 - Current Countywide Plan Map

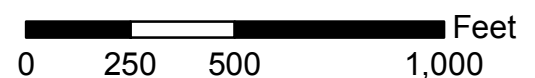
CASE #: CW16-23

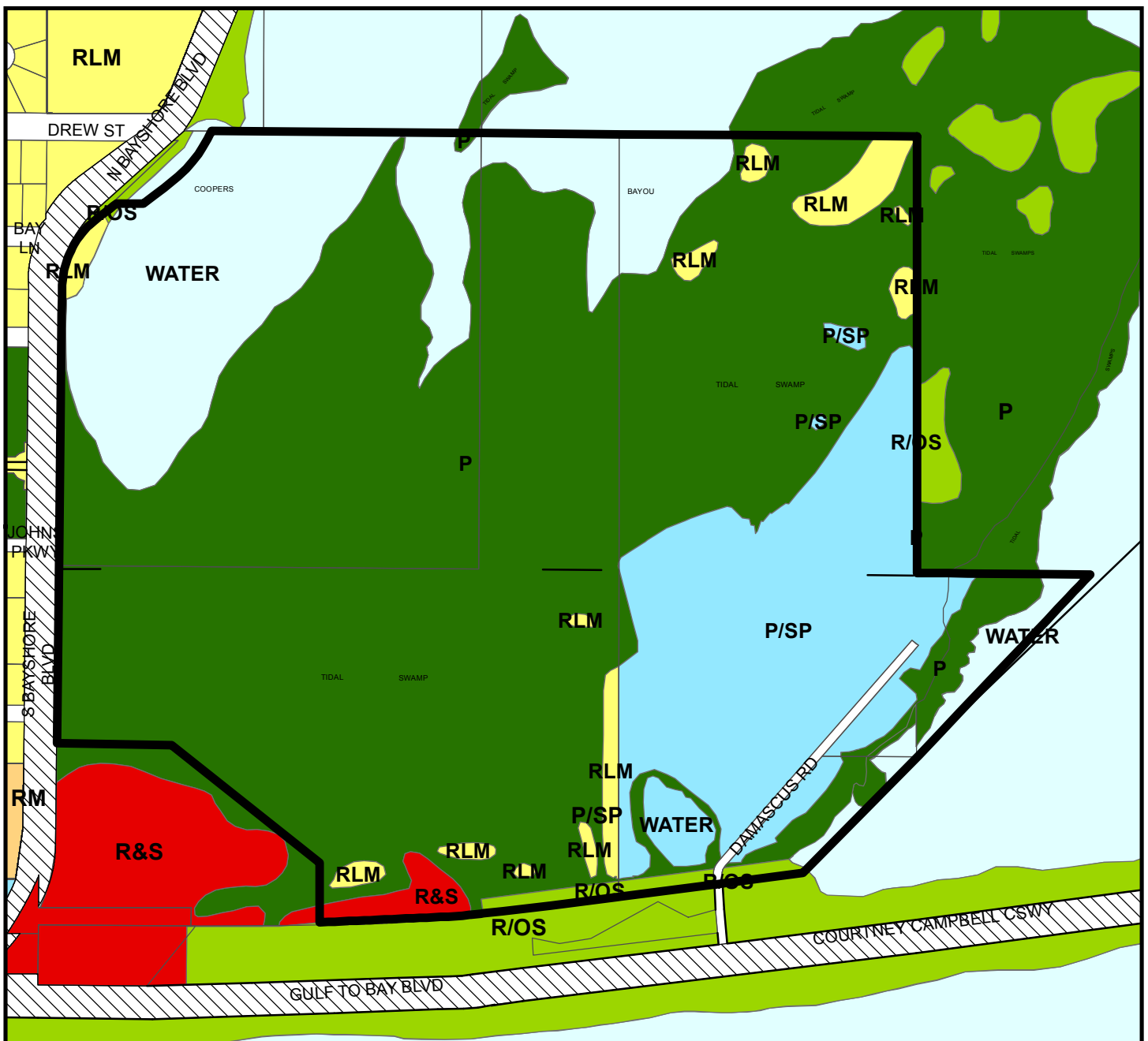
FROM: Public/Semi-Public, Preservation and Recreation/Open Space

AREA: 131.1 Acres








JURISDICTION: Clearwater

TO: Public/Semi-Public, Retail & Services, Preservation, Recreation/Open Space and Residential Low Medium





Plan Map Categories

 Residential Low Medium	 Retail & Services	 Recreation/Open Space
 Residential Medium	 Public/Semi-Public	 Preservation
	 Scenic/Noncommercial Corridor	

Map 5 - Proposed Countywide Plan Map

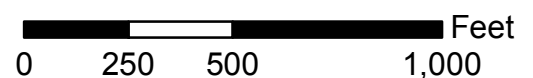
CASE #: CW16-23

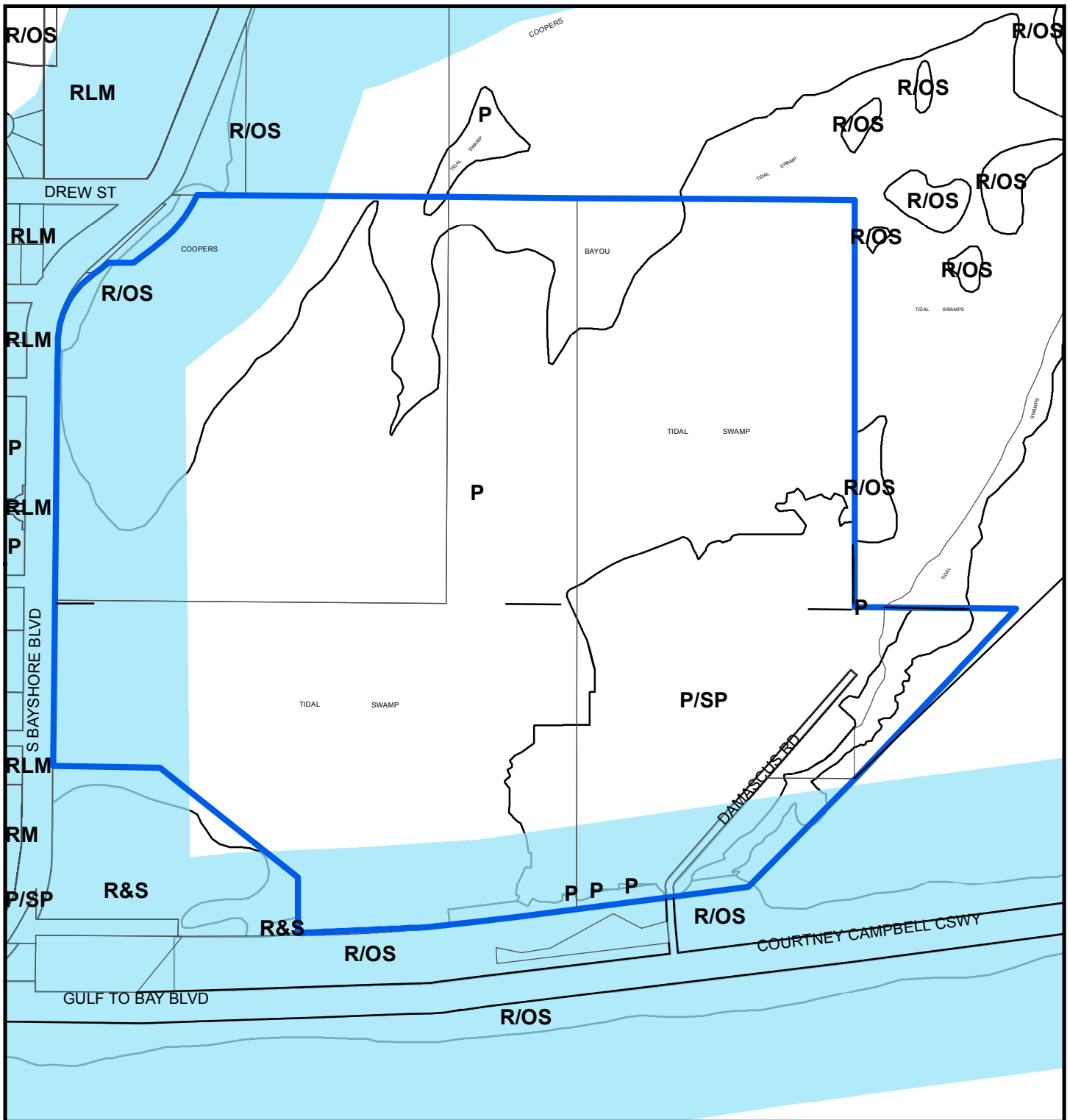
FROM: Public/Semi-Public, Preservation and Recreation/Open Space

AREA: 131.1 Acres

JURISDICTION: Clearwater

TO: Public/Semi-Public, Retail & Services, Preservation, Recreation/Open Space and Residential Low Medium





Map 6 - Scenic/Noncommercial Corridor (SNCC)

CASE #: CW16-23

FROM: Public/Semi-Public, Preservation and Recreation/Open Space

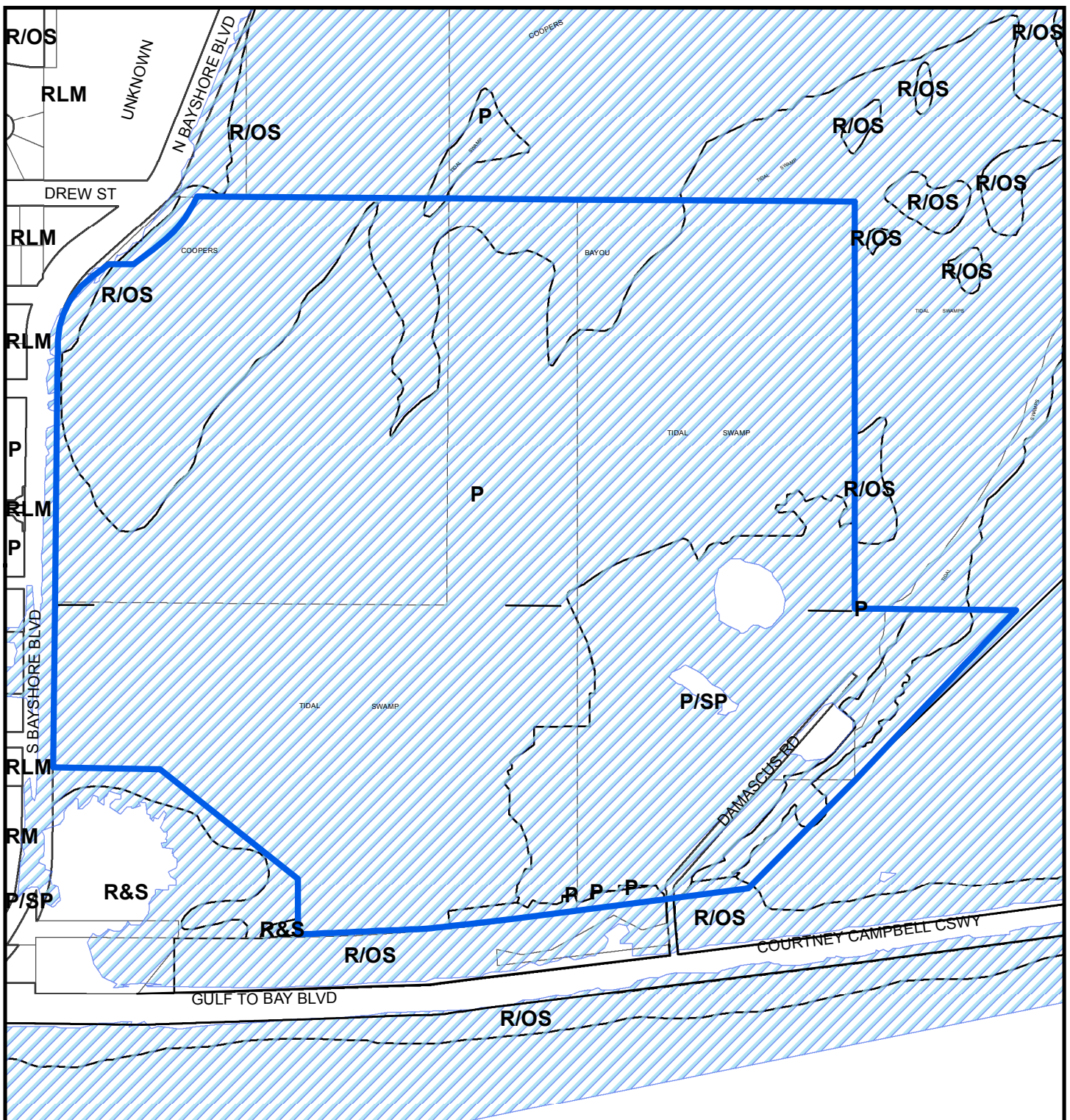
AREA: 131.1 Acres

JURISDICTION: Clearwater

TO: Public/Semi-Public, Retail & Services, Preservation, Recreation/Open Space and Residential Low Medium

LEGEND:

Unique/Scenic View



Map 7 - Coastal High Hazard Area (CHHA)

CASE #: CW16-23

FROM: Public/Semi-Public, Preservation and Recreation/Open Space

AREA: 131.1 Acres

JURISDICTION: Clearwater

TO: Public/Semi-Public, Retail & Services, Preservation, Recreation/Open Space and Residential Low Medium

LEGEND:

 CHHA