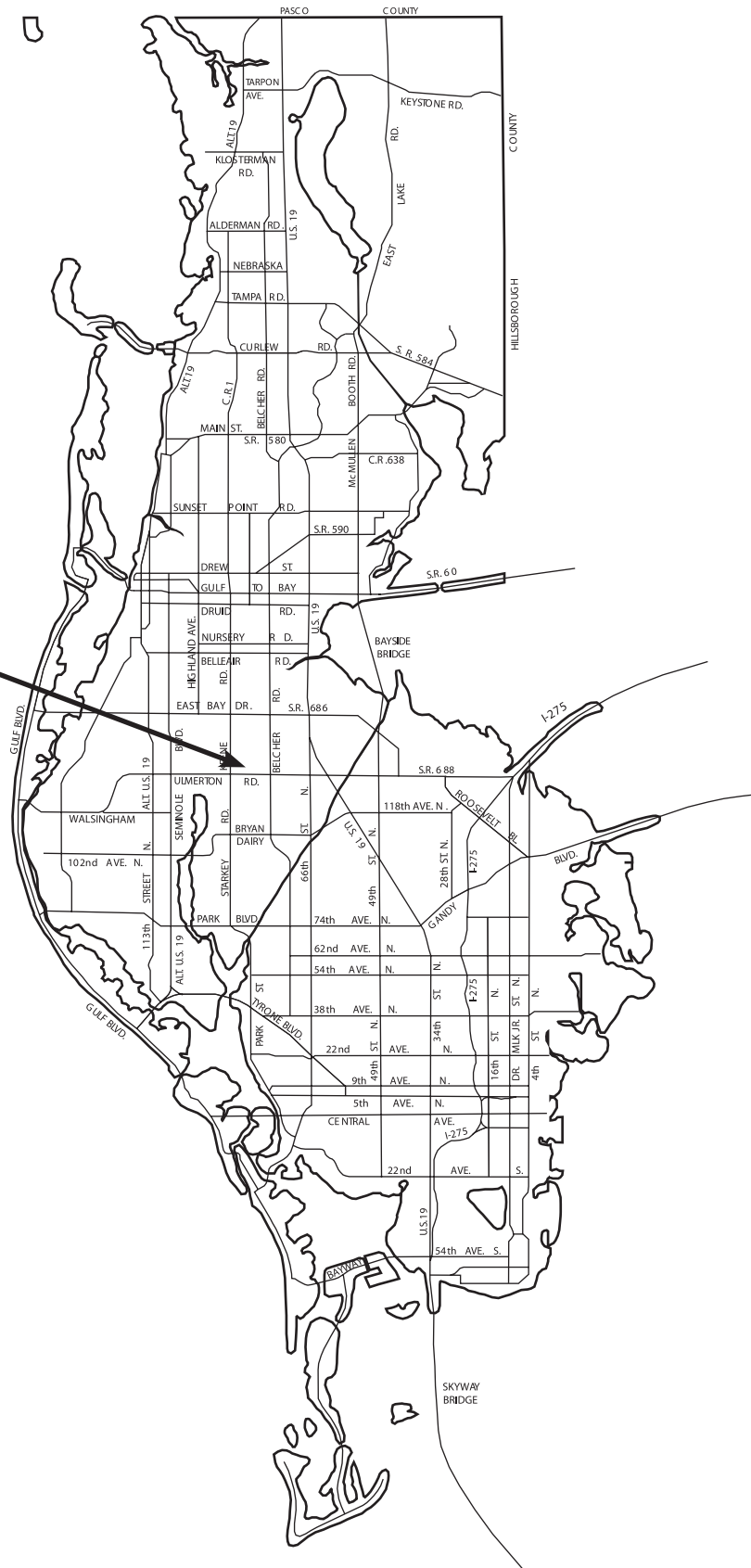


LOCATION MAP

Z/LU-25-10-15



MAP-1

Z/LU-25-10-15

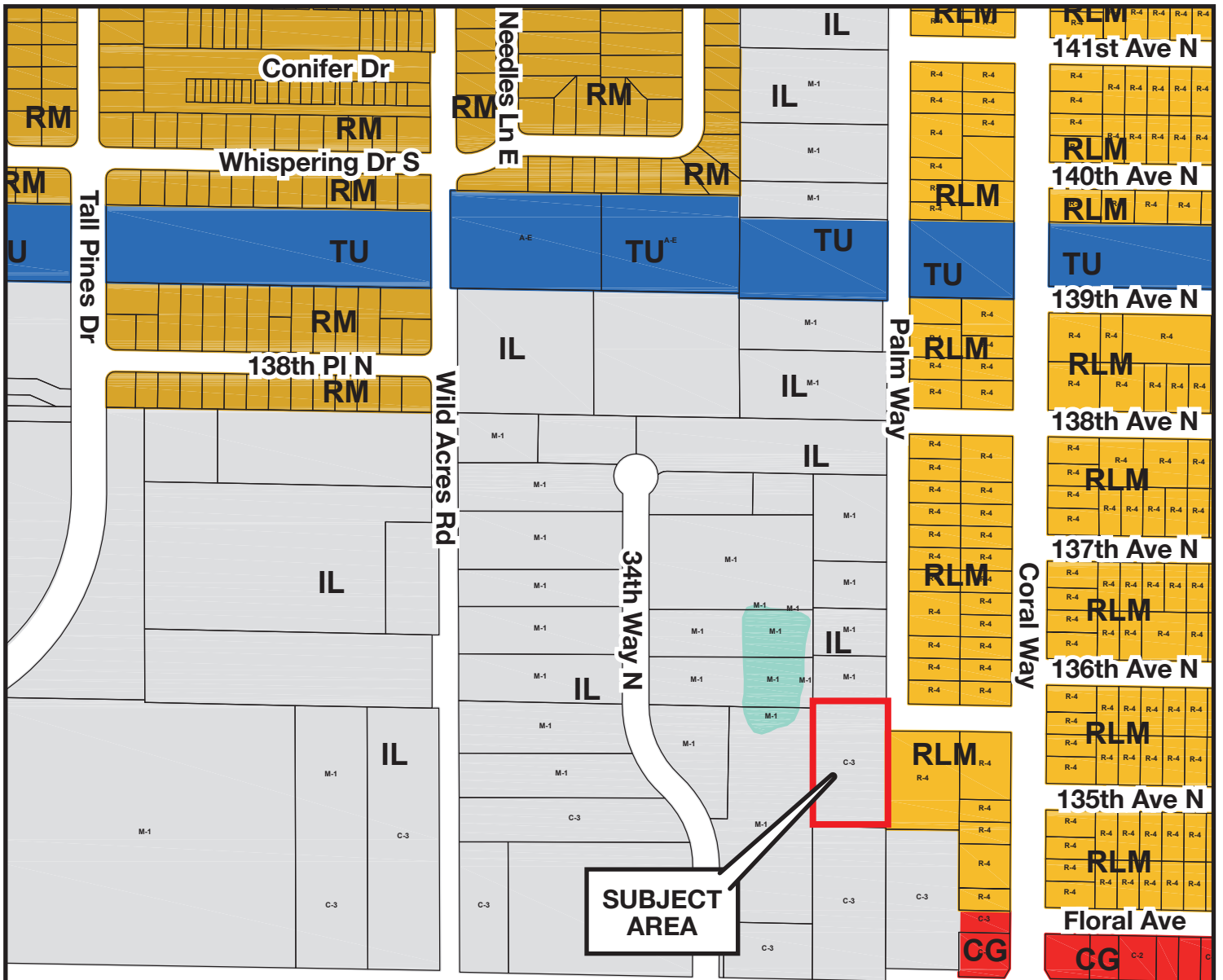
Zoning From: C-3, Commercial, Wholesale, Warehousing & Industrial
To: R-4-CO, One, Two & Three Family Residential - Conditional Overlay

Land Use From: Industrial Limited
To: Residential Low Medium

With a Conditional Overlay limiting the use of the property to one single family home and related accessory uses.

Parcel I.D. 01/30/15/70416/400/1101
Prepared by: Pinellas County Planning Department August 2015





SUBJECT AREA

Ulmerton Rd

FUTURE LAND USE
 PINELLAS COUNTY,
 FLORIDA

Residential

- Residential Low
- Residential Low Medium
- Residential Medium

Commercial

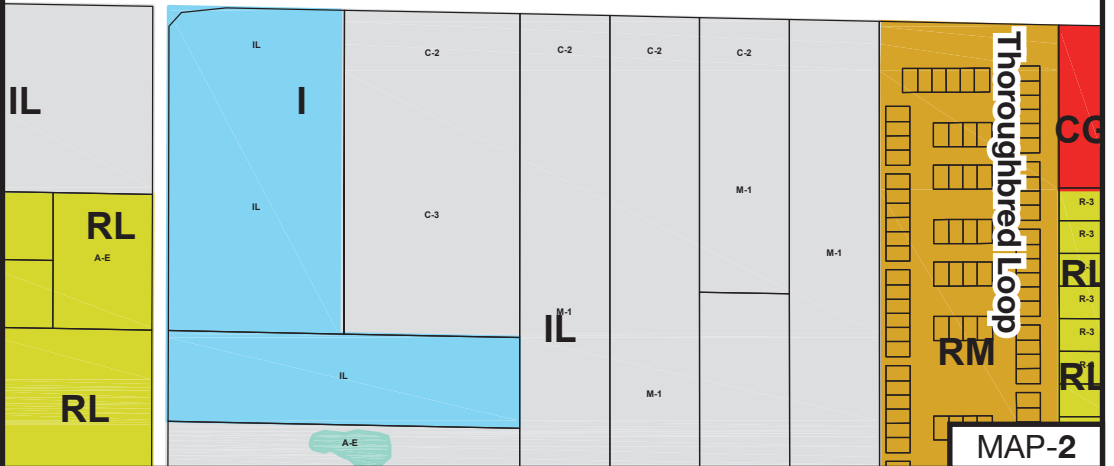
- Commercial General

Industrial

- Industrial Limited

Public / Semi-Public

- Institutional
- Transportation / Utility



MAP-2

Z/LU-25-10-15

Zoning From: C-3, Commercial, Wholesale, Warehousing & Industrial
 To: R-4-CO, One, Two & Three Family Residential - Conditional Overlay

Land Use From: Industrial Limited
 To: Residential Low Medium

With a Conditional Overlay limiting the use of the property to one single family home and related accessory uses.



Parcel I.D. 01/30/15/70416/400/1101
 Prepared by: Pinellas County Planning Department August 2015



MAP-3

Z/LU-25-10-15

Zoning From: C-3, Commercial, Wholesale, Warehousing & Industrial
To: R-4-CO, One, Two & Three Family Residential -
Conditional Overlay

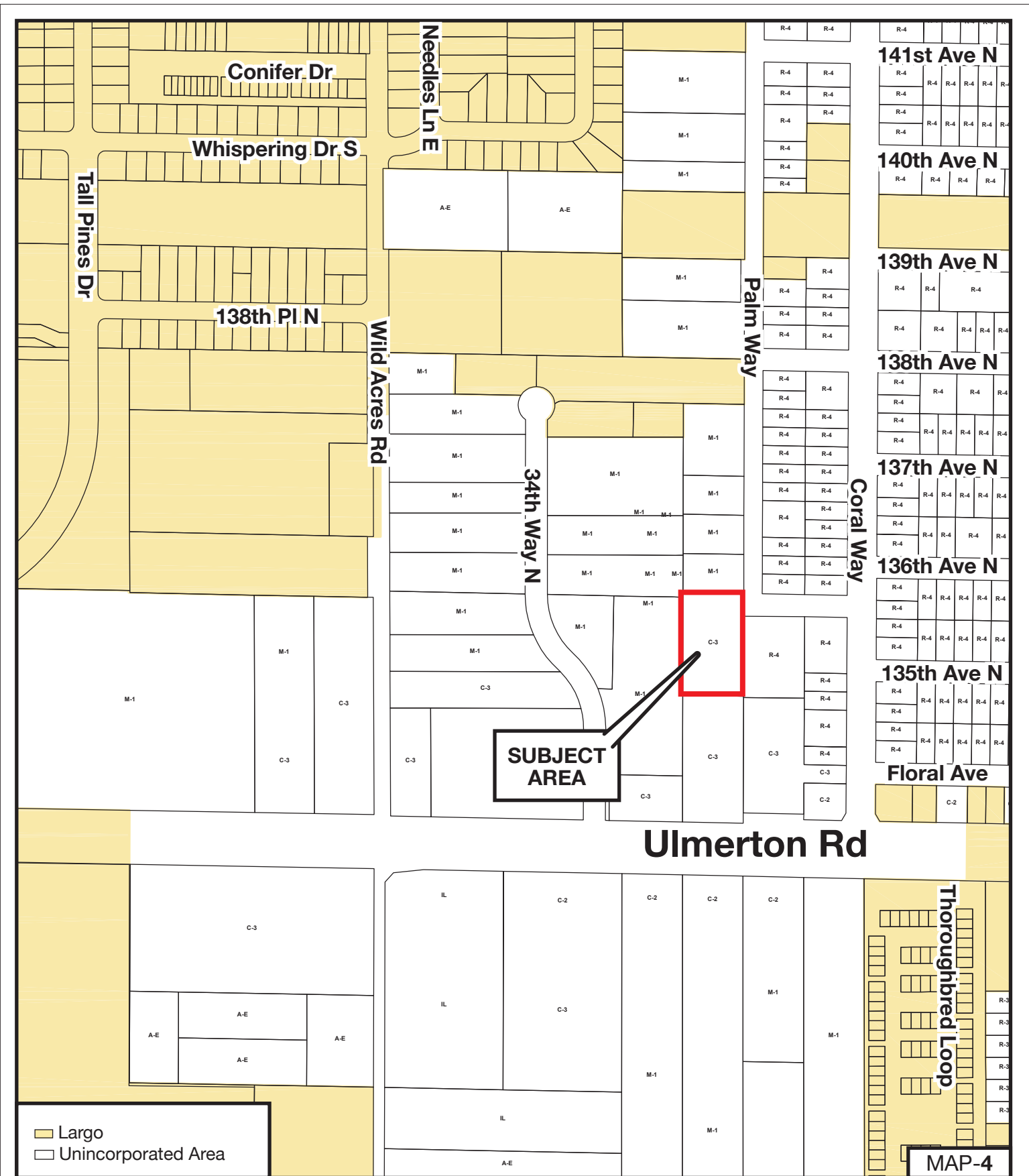
Land Use From: Industrial Limited
To: Residential Low Medium

With a Conditional
Overlay limiting
the use of the
property to one
single family
home and related
accessory uses.



Parcel I.D. 01/30/15/70416/400/1101

Prepared by: Pinellas County Planning Department August 2015



SUBJECT AREA

Largo
 Unincorporated Area

Z/LU-25-10-15

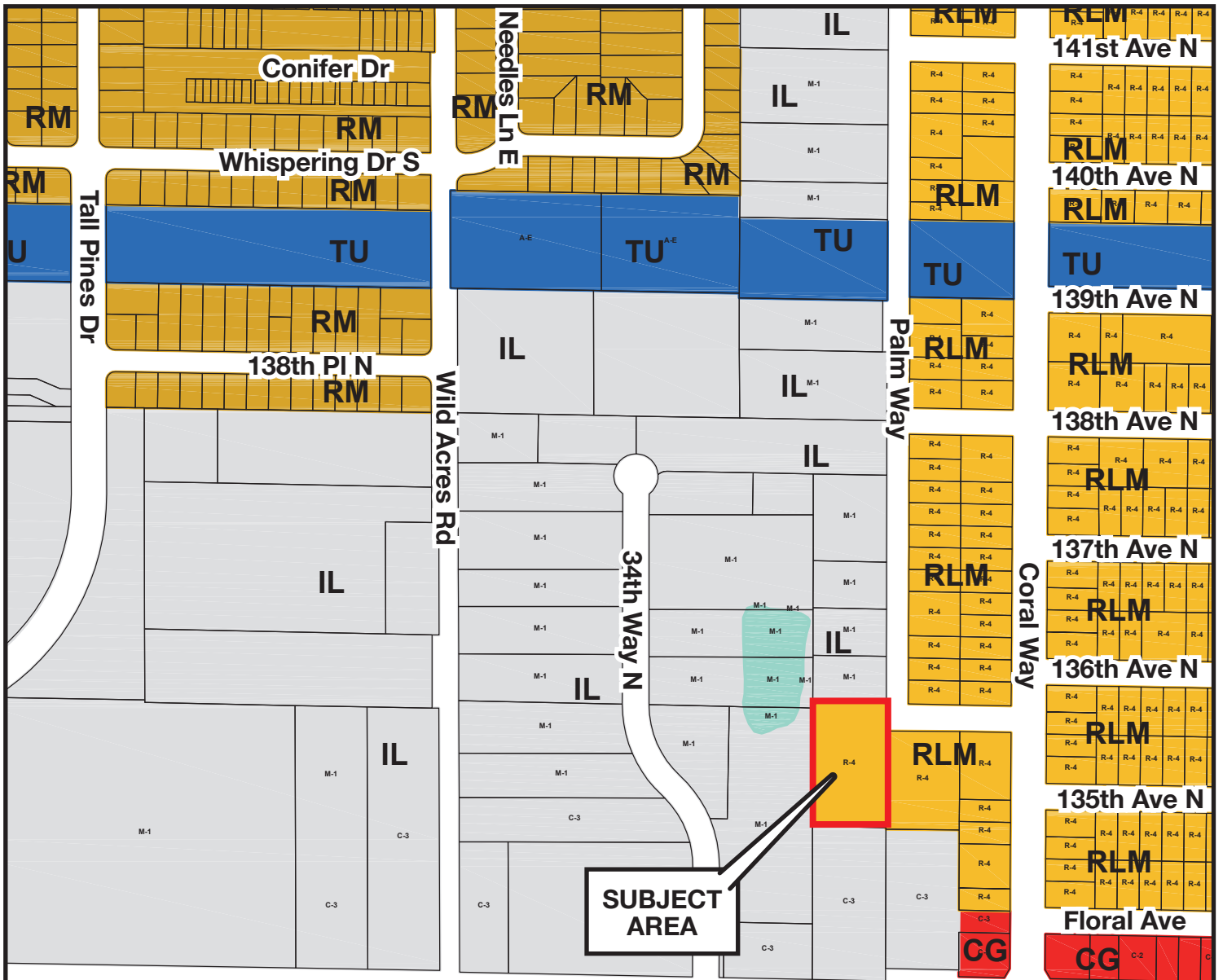
Zoning From: C-3, Commercial, Wholesale, Warehousing & Industrial
 To: R-4-CO, One, Two & Three Family Residential - Conditional Overlay
Land Use From: Industrial Limited
 To: Residential Low Medium

With a Conditional Overlay limiting the use of the property to one single family home and related accessory uses.



Parcel I.D. 01/30/15/70416/400/1101
 Prepared by: Pinellas County Planning Department August 2015

MAP-4



SUBJECT AREA

Ulmerton Rd

FUTURE LAND USE
 PINELLAS COUNTY,
 FLORIDA

Residential

- Residential Low
- Residential Low Medium
- Residential Medium

Commercial

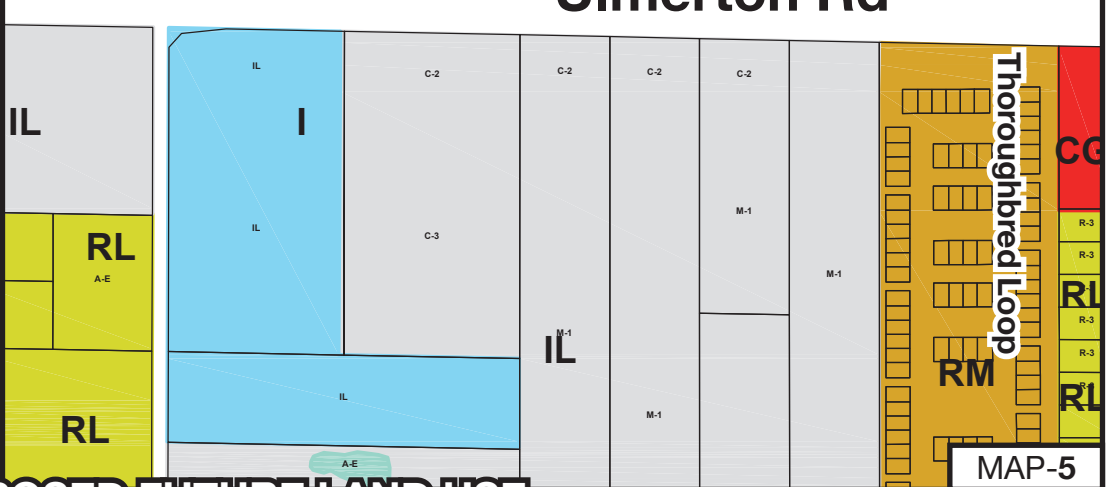
- Commercial General

Industrial

- Industrial Limited

Public / Semi-Public

- Institutional
- Transportation / Utility



PROPOSED FUTURE LAND USE

Z/LU-25-10-15

Zoning From: C-3, Commercial, Wholesale, Warehousing & Industrial
 To: R-4-CO, One, Two & Three Family Residential - Conditional Overlay

Land Use From: Industrial Limited
 To: Residential Low Medium

With a Conditional Overlay limiting the use of the property to one single family home and related accessory uses.

N

MAP-5

Parcel I.D. 01/30/15/70416/400/1101
 Prepared by: Pinellas County Planning Department August 2015