

**Map 1 - Location**

**CASE #:** CW16-20

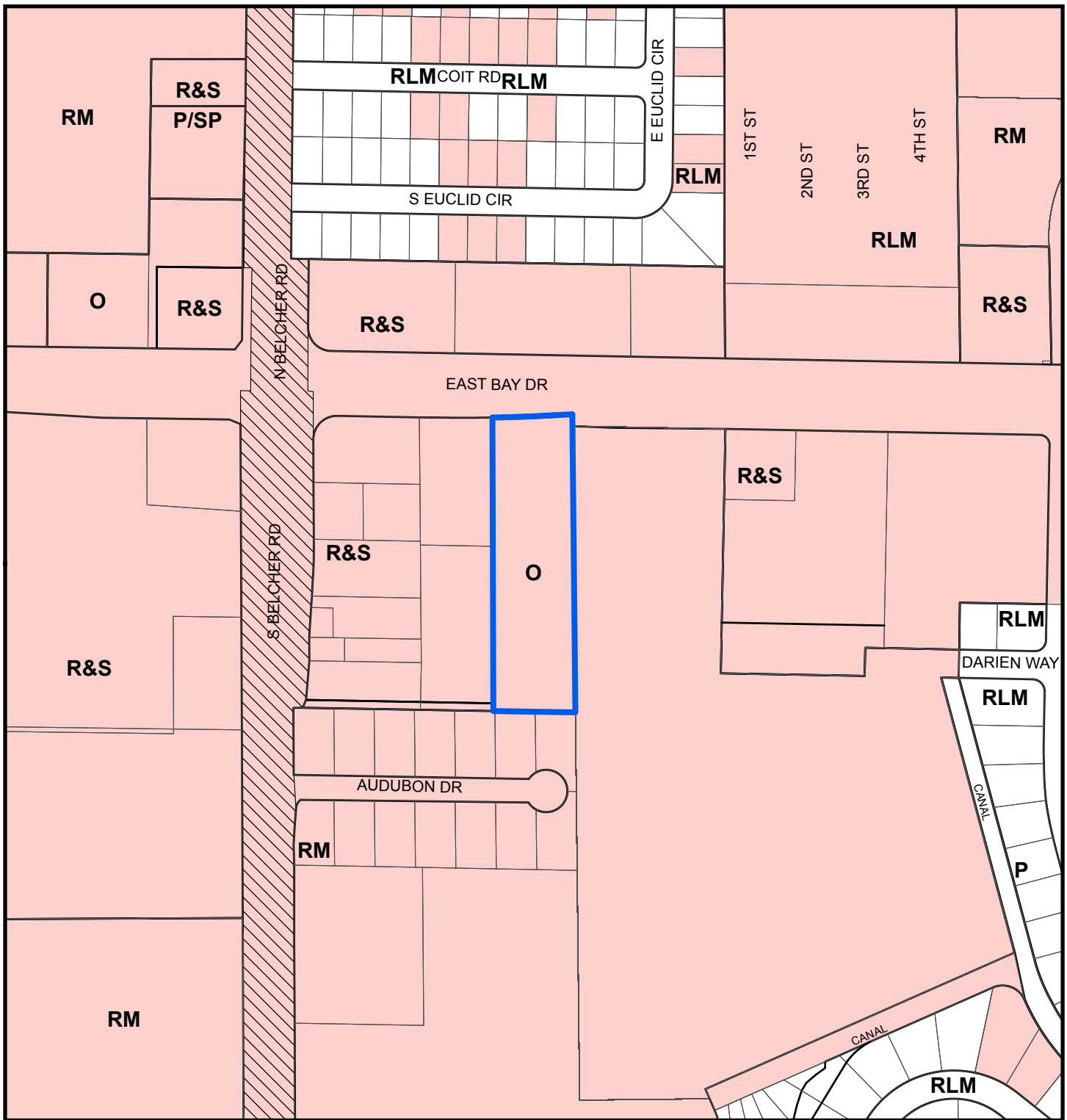
**FROM:** Office

**AREA:** 2.5 Acres

**JURISDICTION:** Largo

**TO:** Retail and Services





## Map 2 - Current Countywide Plan Map & Jurisdictional Map

CASE #: CW16-20

FROM: Office


AREA: 2.5 Acres

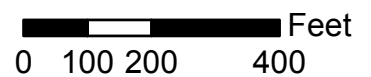
JURISDICTION: Largo

TO: Retail and Services

LEGEND:

 Largo

 Unincorporated





**Map 3 - Aerial**

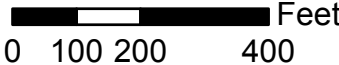
**CASE #:** CW16-20

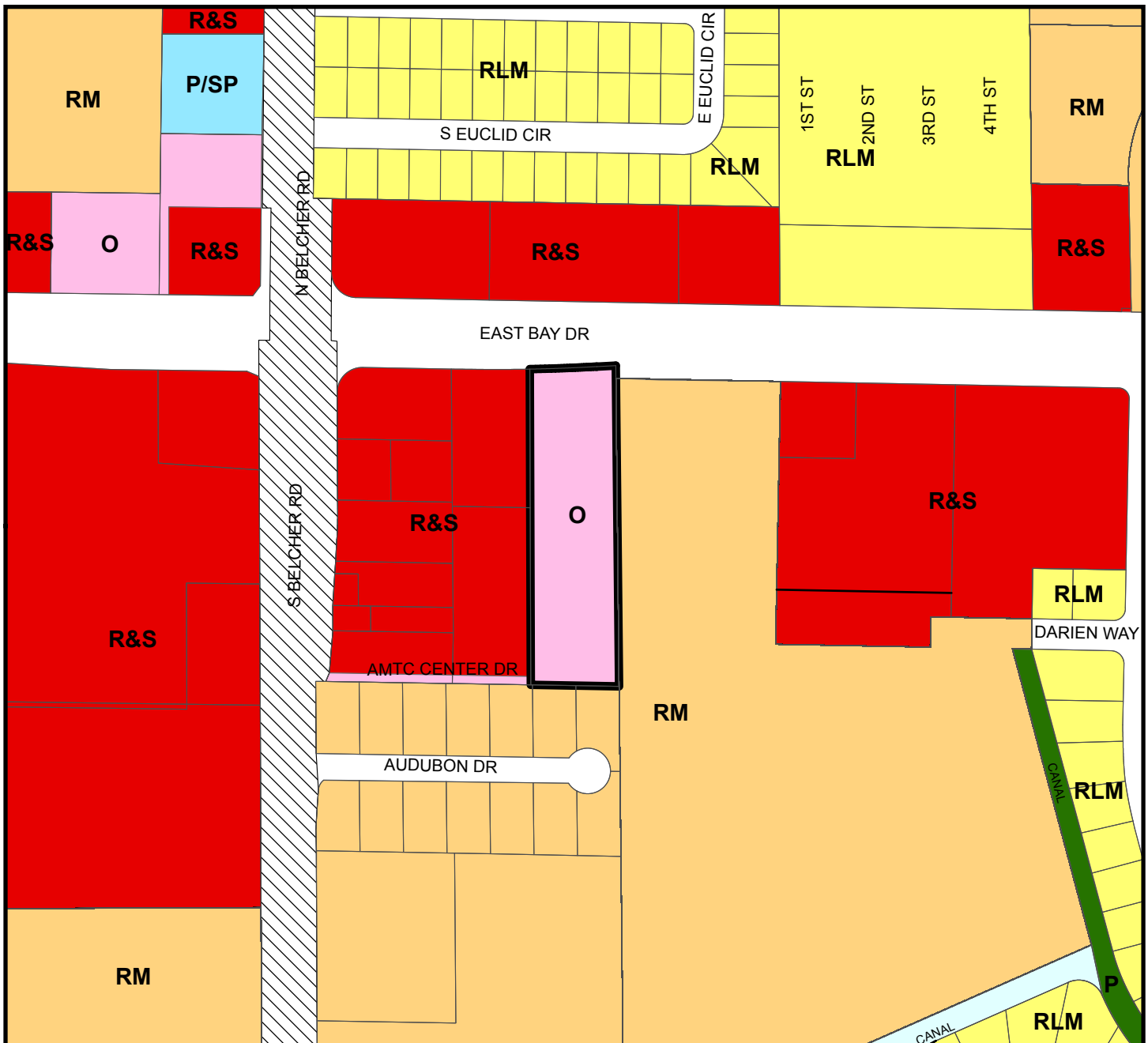
**FROM:** Office

**AREA:** 2.5 Acres

**JURISDICTION:** Largo

**TO:** Retail and Services





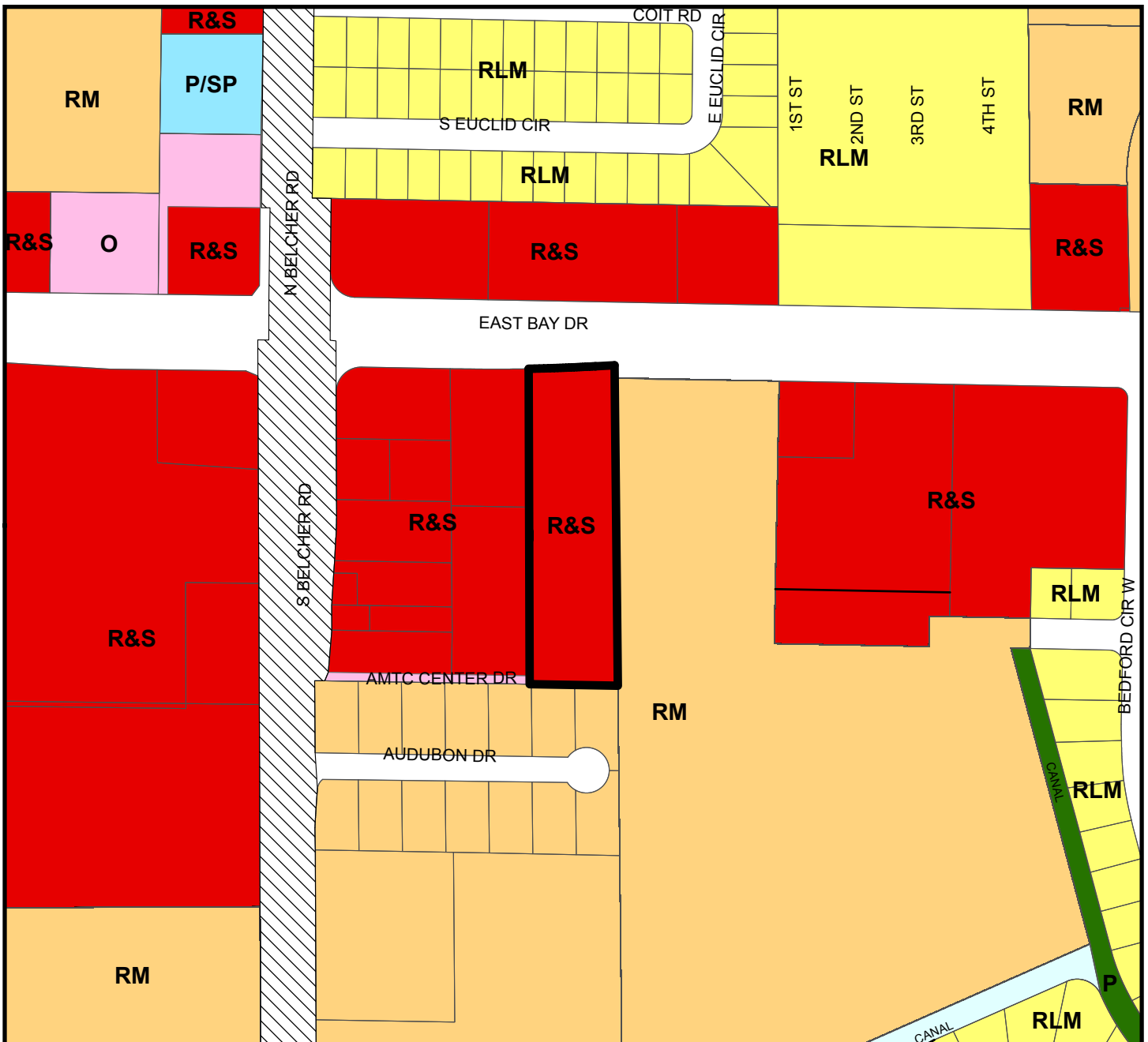
### Plan Map Categories

Residential Low Medium	Office	Public/Semi-Public
Residential Medium	Retail & Services	Preservation
		Scenic/Noncommercial Corridor

### Map 4 - Current Countywide Plan Map

**CASE #:** CW16-20                      **FROM:** Office                      **AREA:** 2.5 Acres

**JURISDICTION:** Largo                      **TO:** Retail and Services



### Plan Map Categories

- |  |   |  |
|--|---|--|
|  Residential Low Medium |  Office            |  Public/Semi-Public |
|  Residential Medium     |  Retail & Services |  Preservation       |

### Map 5 - Proposed Countywide Plan Map

CASE #: CW16-20

FROM: Office

AREA: 2.5 Acres

JURISDICTION: Largo

TO: Retail and Services

