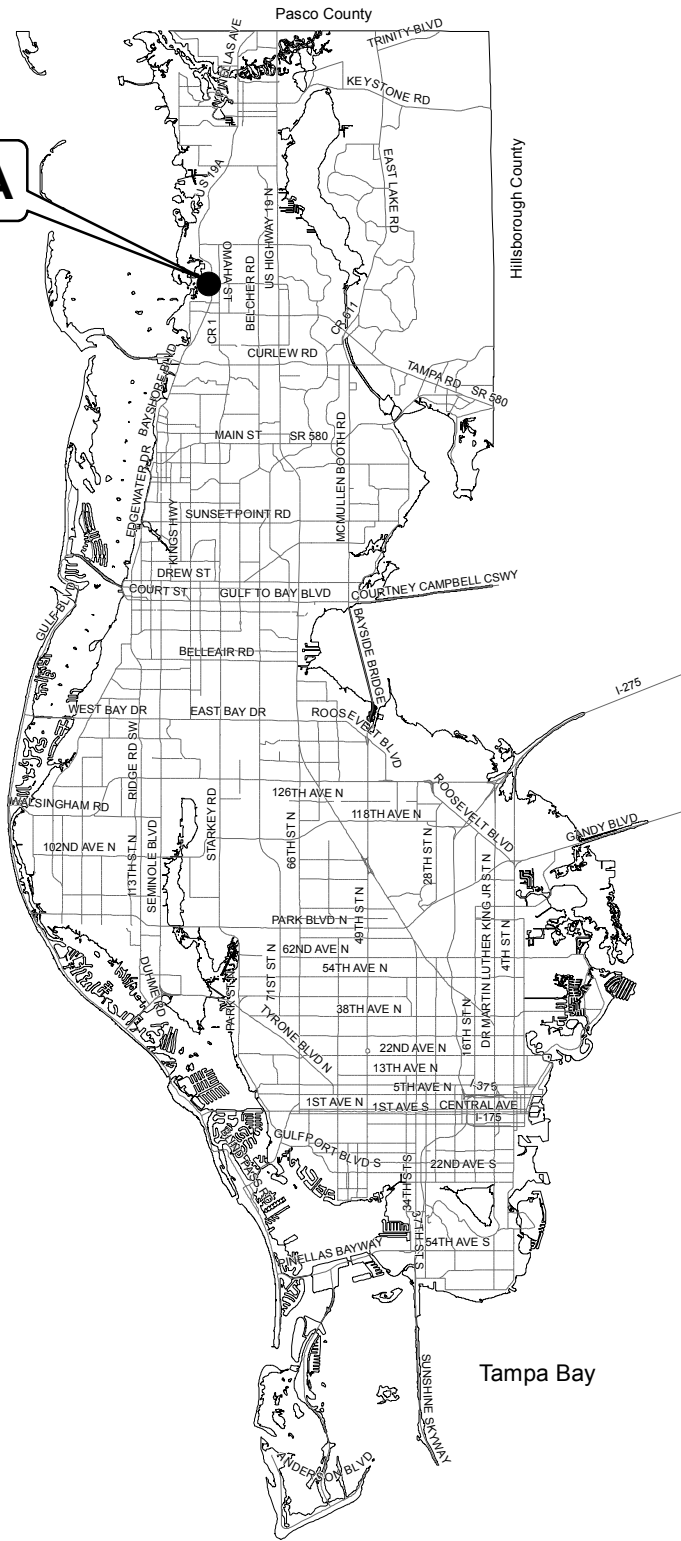


SUBJECT AREA



Map 1 - Location

CASE #: CW18-01

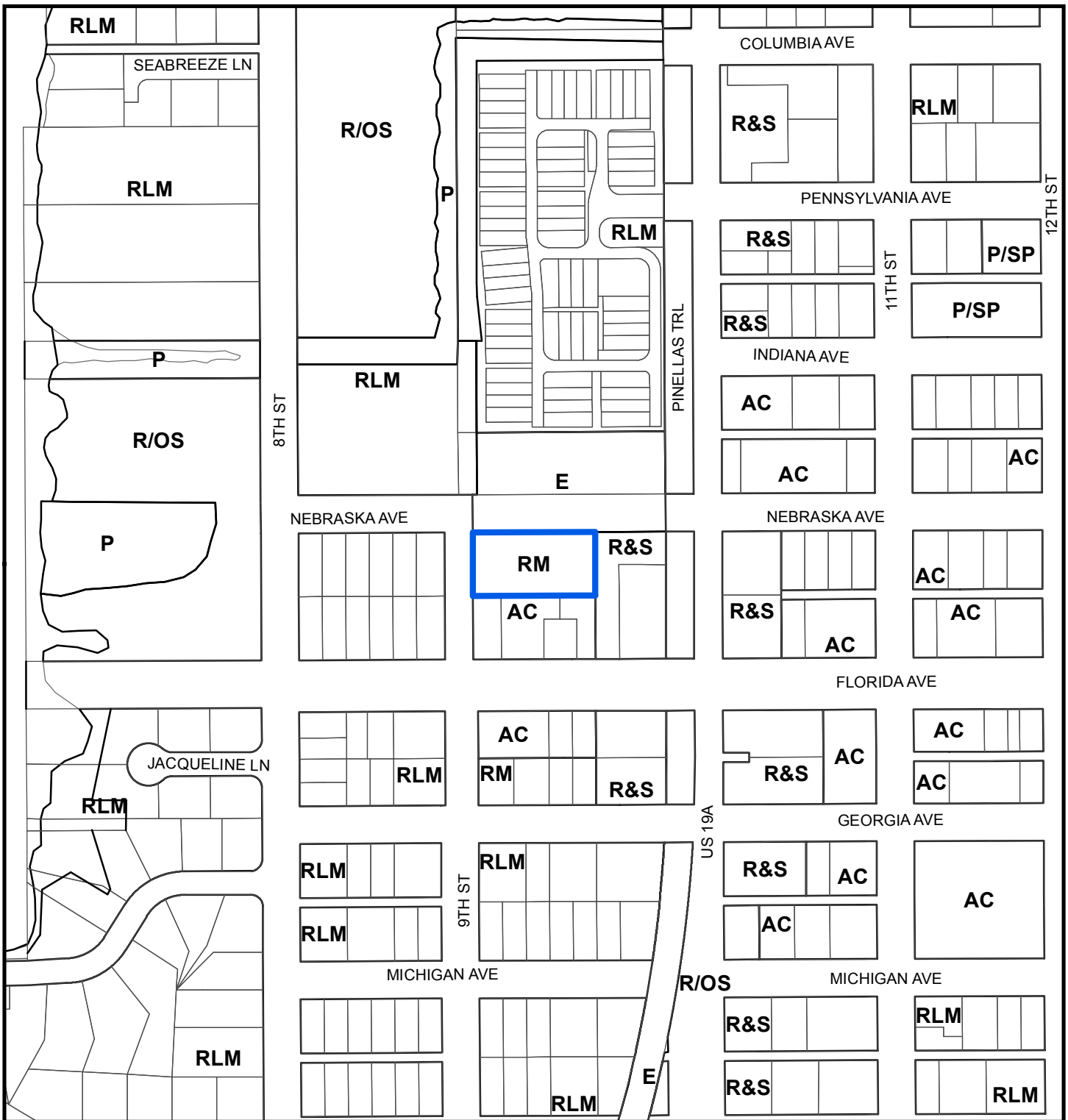
FROM: Residential Medium

AREA: 0.8 Acres

JURISDICTION: Pinellas County

TO: Employment





Map 2 - Current Countywide Plan Map & Jurisdictional Map

CASE #: CW18-01


FROM: Residential Medium

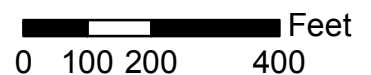
AREA: 0.8 Acres

JURISDICTION: Pinellas County

TO: Employment

LEGEND:

 Unincorporated





Map 3 - Aerial

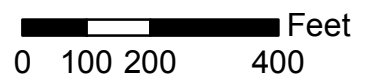
CASE #: CW18-01

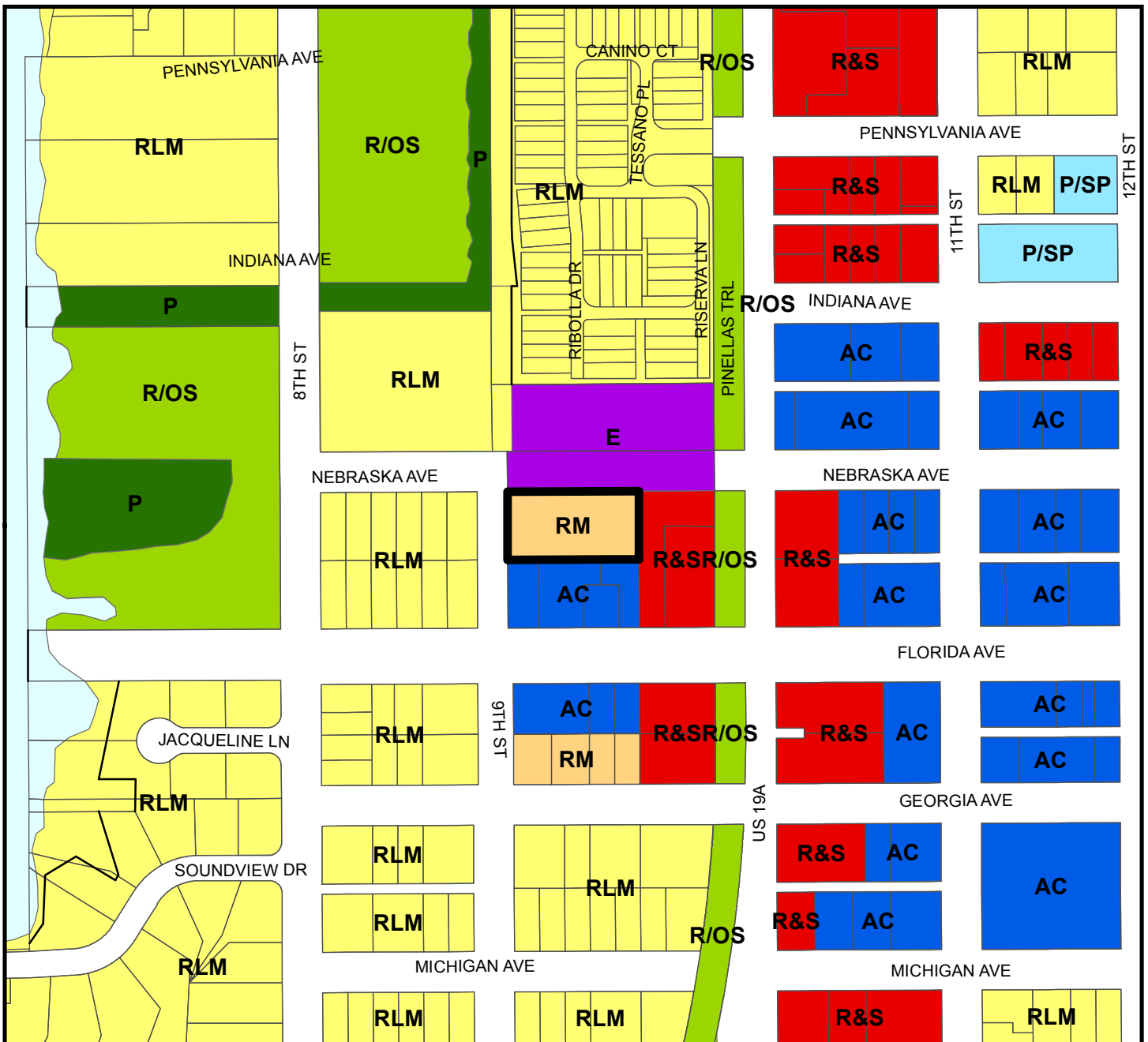
FROM: Residential Medium

AREA: 0.8 Acres

JURISDICTION: Pinellas County

TO: Employment





Countywide Plan Map Categories

- | | |
|------------------------|-----------------------|
| Residential Low Medium | Public/Semi-Public |
| Residential Medium | Recreation/Open Space |
| Retail & Services | Preservation |
| Employment | Activity Center |

Map 4 - Current Countywide Plan Map

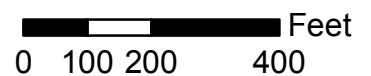
CASE #: CW18-01

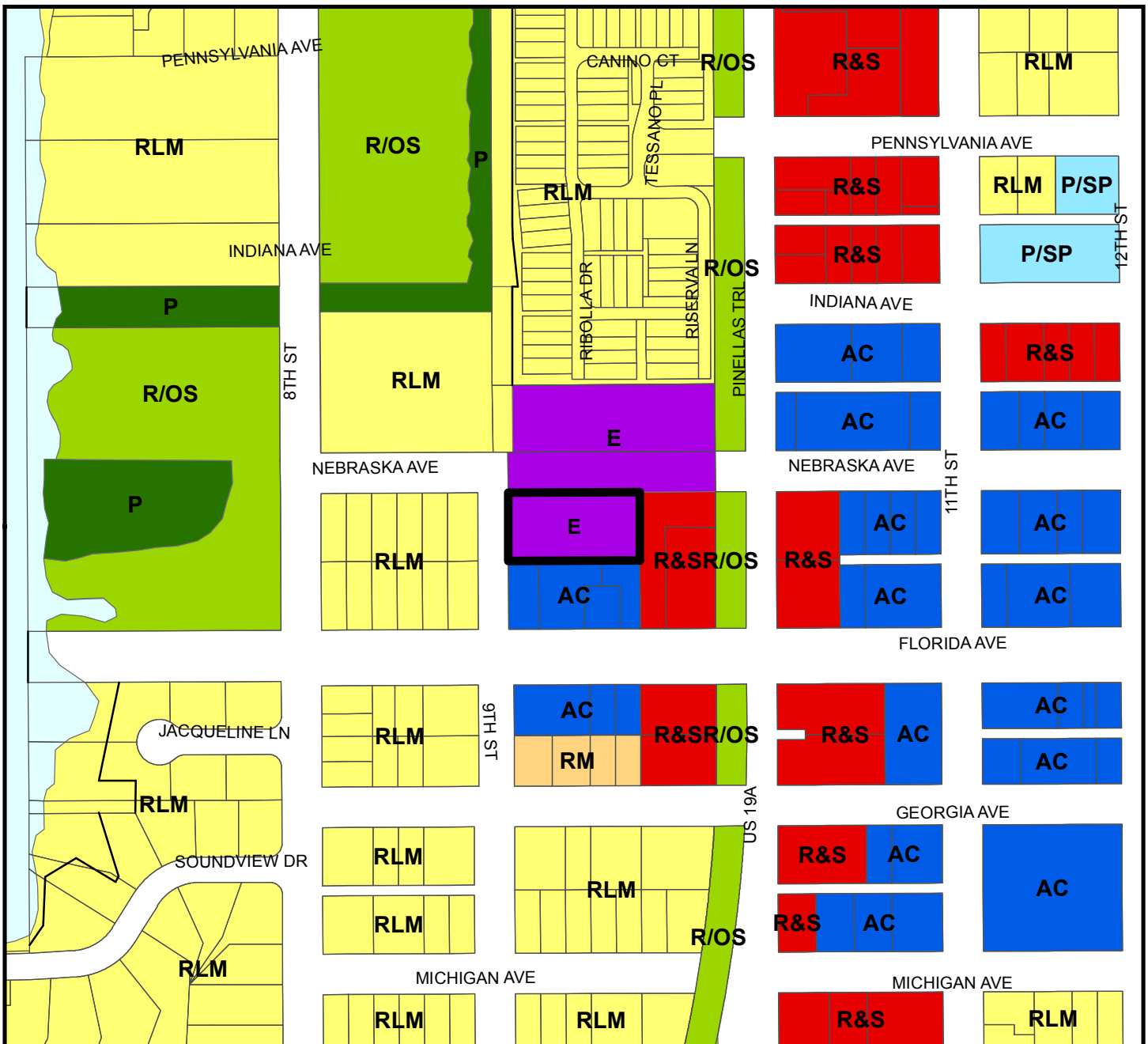
FROM: Residential Medium

AREA: 0.8 Acres

JURISDICTION: Pinellas County

TO: Employment





Countywide Plan Map Categories

- | | | |
|--|---|---|
|  Residential Low Medium |  Employment |  Preservation |
|  Residential Medium |  Public/Semi-Public |  Activity Center |
|  Retail & Services |  Recreation/Open Space | |

Map 5 - Proposed Countywide Plan Map

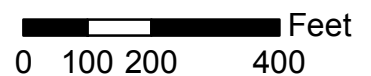
CASE #: CW18-01

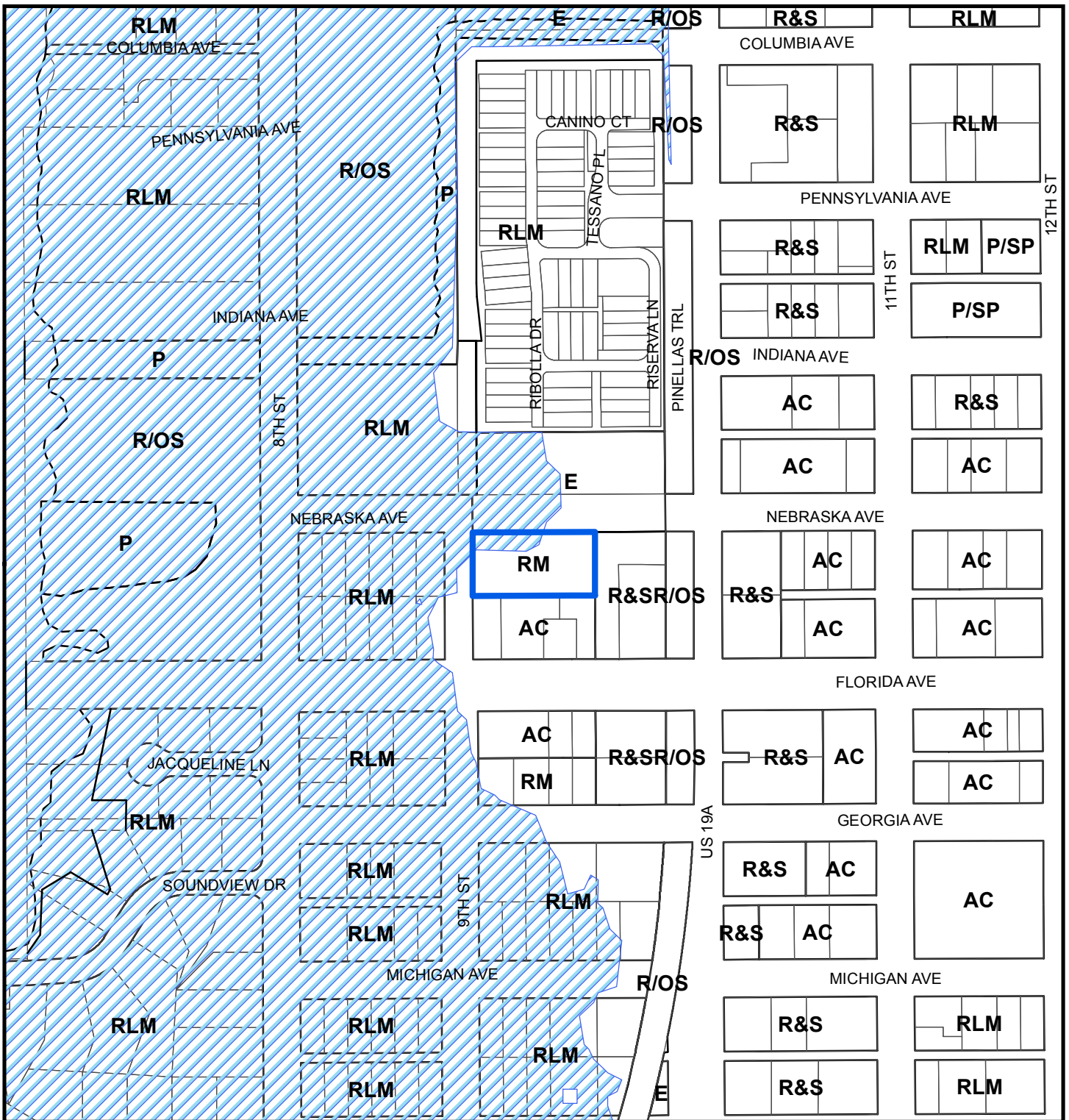
FROM: Residential Medium

AREA: 0.8 Acres

JURISDICTION: Pinellas County

TO: Employment





Map 6 - Coastal High Hazard Area (CHHA)

LEGEND:

 CHHA

CASE #: CW18-01

FROM: Residential Medium

JURISDICTION: Pinellas County

TO: Employment

AREA: 0.8 Acres

