








Countywide Plan Map Categories

- | | | |
|--|---|--|
|  Residential Low Medium |  Office |  Preservation |
|  Residential Medium |  Retail & Services |  Target_Employment_Centers |
| | |  Scenic/Noncommercial Corridor |

Map 5 - Proposed Countywide Plan Map

CASE #: CWP-MA17-1

FROM: Preservation

AREA: 0.72 Acres

JURISDICTION: Clearwater

TO: Residential Medium

