

**Z/LU-11-06-18**

**Location Map**

**Zoning** From: R-3, Single Family Residential  
 To: C-2, General Retail Commercial & Limited Services (0.32 acre) and C-2-CO, General Retail Commercial & Limited Services Conditional Overlay (0.38 acre)

**Land Use** From: Residential Urban  
 To: Commercial General  
 Conditional Overlay limiting the use of the northern 220 feet of the subject property to vehicle inventory parking.

A Portion of 06/30/16/70938/400/1302

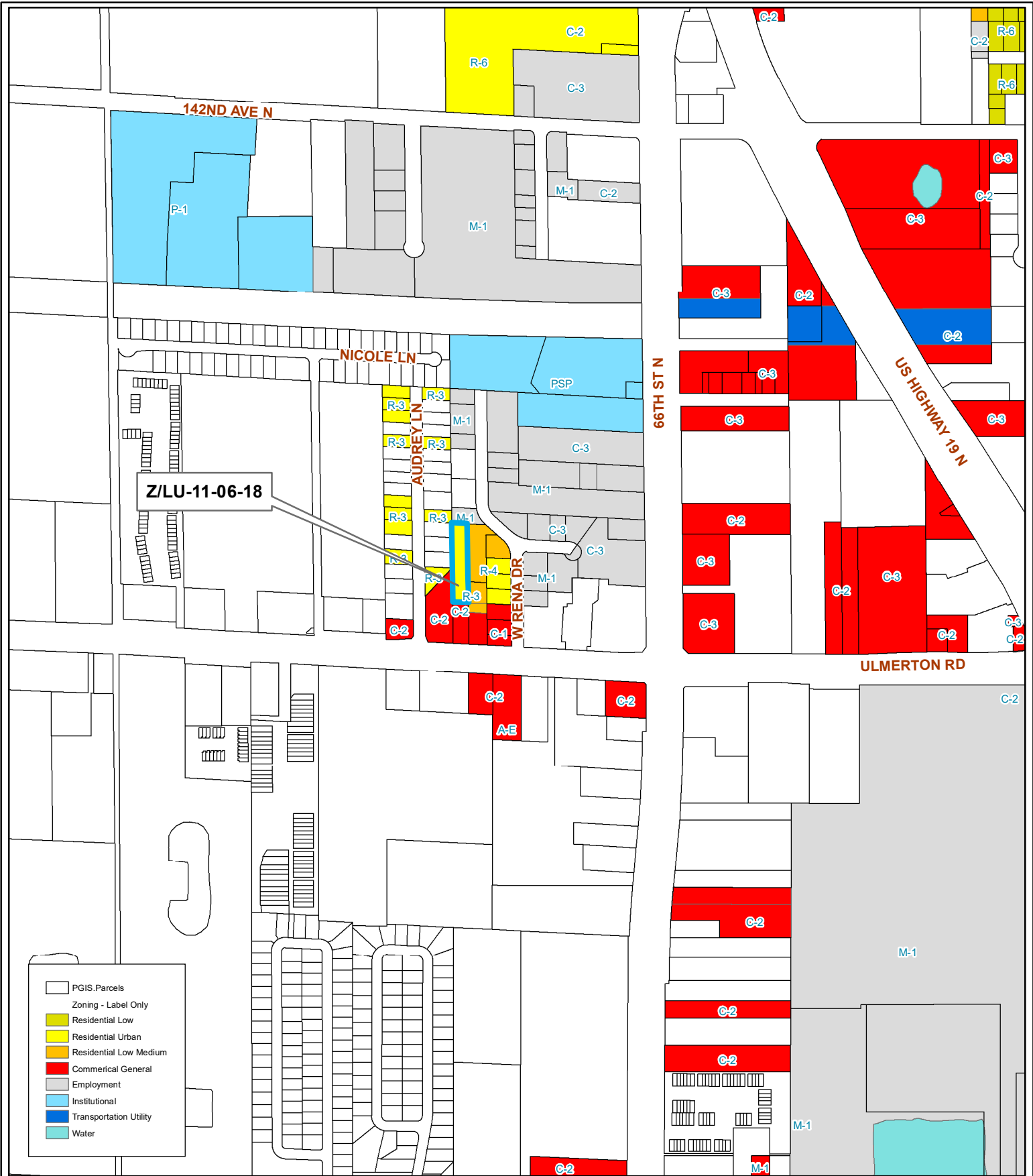
Prepared by: Pinellas County Planning Department



Date: 5/2/2018



1 inch = 4.5 miles



**Z/LU-11-06-18**  
**Current Land Use & Zoning**

**Zoning** From: R-3, Single Family Residential  
 To: C-2, General Retail Commercial & Limited Services (0.32 acre) and C-2-CO, General Retail Commercial & Limited Services Conditional Overlay (0.38 acre)

**Land Use** From: Residential Urban  
 To: Commercial General  
 Conditional Overlay limiting the use of the northern 220 feet of the subject property to vehicle inventory parking.

A Portion of 06/30/16/70938/400/1302

Prepared by: Pinellas County Planning Department



Date: 5/1/2018



1 inch = 0.12 miles



**Z/LU-11-06-18**

**Aerial Map**

**Zoning** From: R-3, Single Family Residential  
 To: C-2, General Retail Commercial & Limited Services (0.32 acre) and C-2-CO, General Retail Commercial & Limited Services Conditional Overlay (0.38 acre)

**Land Use** From: Residential Urban  
 To: Commercial General  
 Conditional Overlay limiting the use of the northern 220 feet of the subject property to vehicle inventory parking.

A Portion of 06/30/16/70938/400/1302

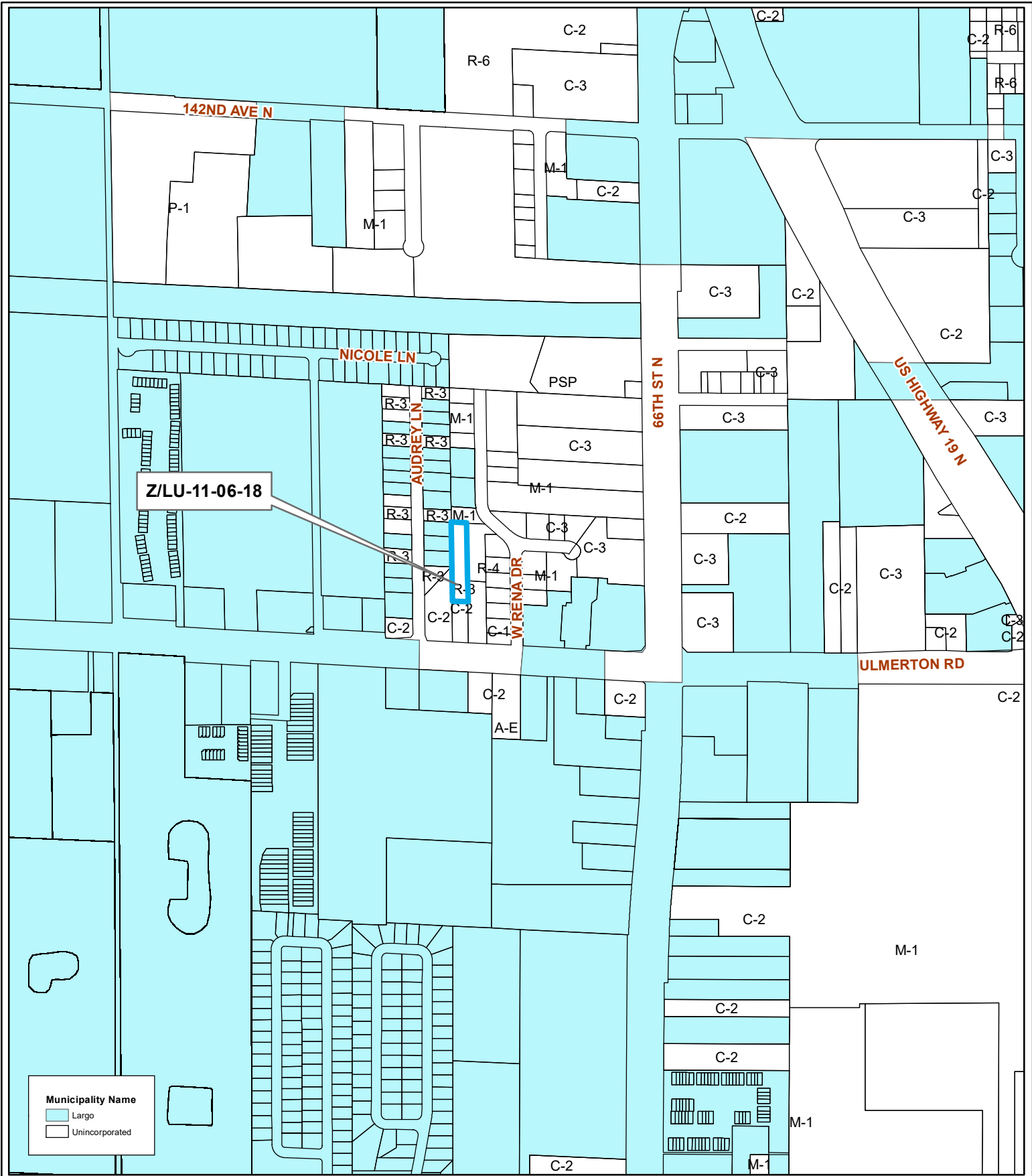
Prepared by: Pinellas County Planning Department



Date: 5/1/2018



1 inch = 0.12 miles



**Municipality Name**  
 Largo  
 Unincorporated

**Z/LU-11-06-18**

**Municipal Map**

**Zoning**    **From:** R-3, Single Family Residential  
                   **To:** C-2, General Retail Commercial & Limited Services (0.32 acre) and C-2-CO, General Retail Commercial & Limited Services Conditional Overlay (0.38 acre)  
**Land Use**    **From:** Residential Urban  
                   **To:** Commercial General  
 Conditional Overlay limiting the use of the northern 220 feet of the subject property to vehicle inventory parking.

A Portion of 06/30/16/70938/400/1302

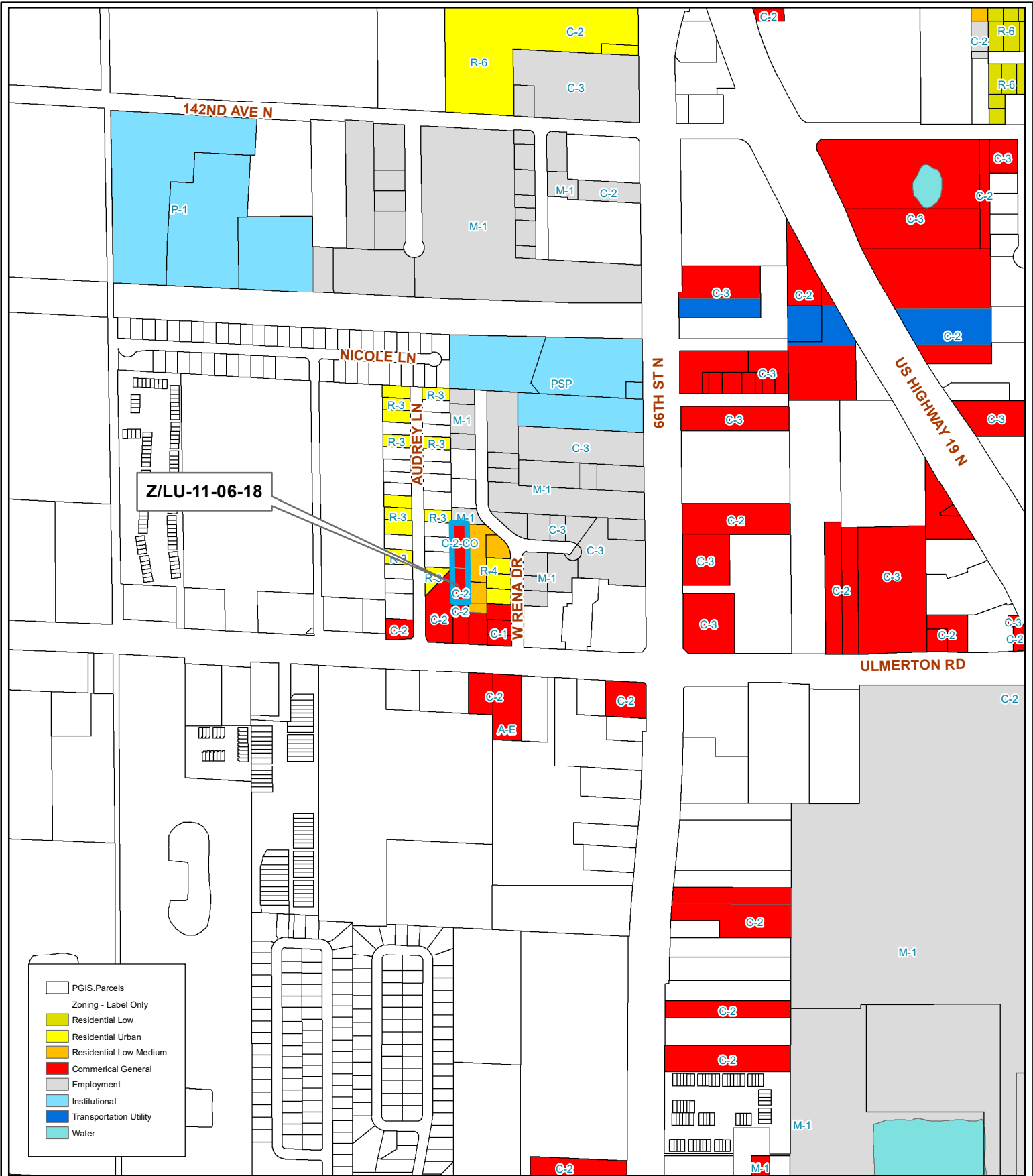
Prepared by: Pinellas County Planning Department



Date: 5/1/2018



1 inch = 0.12 miles



**Z/LU-11-06-18**  
**Proposed Land Use & Zoning**

**Zoning** From: R-3, Single Family Residential  
 To: C-2, General Retail Commercial & Limited Services (0.32 acre) and C-2-CO, General Retail Commercial & Limited Services Conditional Overlay (0.38 acre)

**Land Use** From: Residential Urban  
 To: Commercial General  
 Conditional Overlay limiting the use of the northern 220 feet of the subject property to vehicle inventory parking.

A Portion of 06/30/16/70938/400/1302

Prepared by: Pinellas County Planning Department



Date: 5/1/2018



1 inch = 0.12 miles