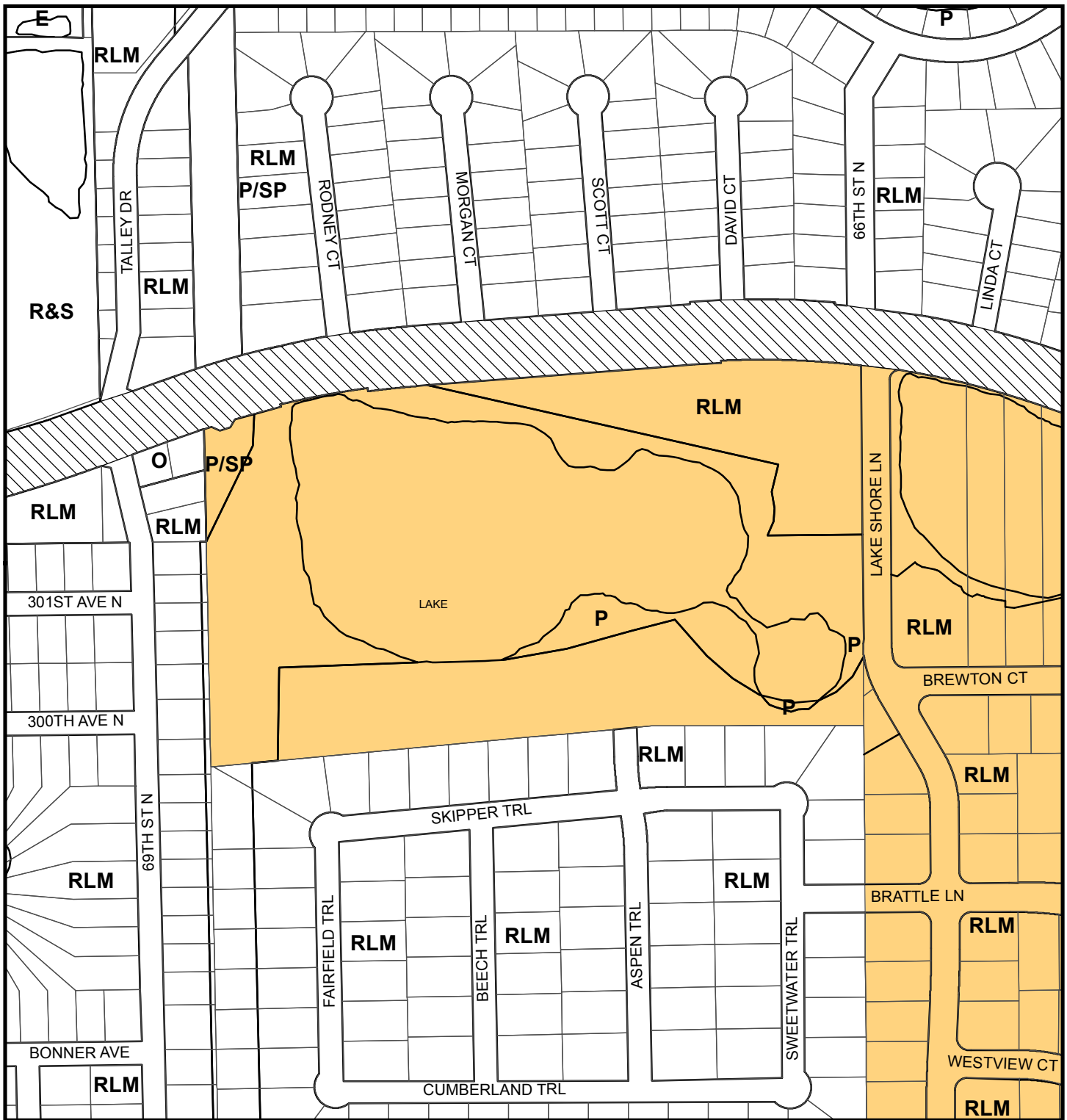


Map 1 - Location

CASE #: CW18-21 **FROM:** Public/Semi-Public and Preservation **AREA:** 9.2 Acres

JURISDICTION: Clearwater **TO:** Residential Low Medium





Map 2 - Current Countywide Plan Map & Jurisdictional Map

CASE #: CW18-21

FROM: Public/Semi-Public and Preservation

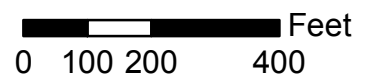
AREA: 9.2 Acres

JURISDICTION: Clearwater

TO: Residential Low Medium

LEGEND:

- Clearwater
- Unincorporated





Map 3 - Aerial

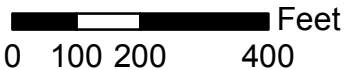
CASE #: CW18-21

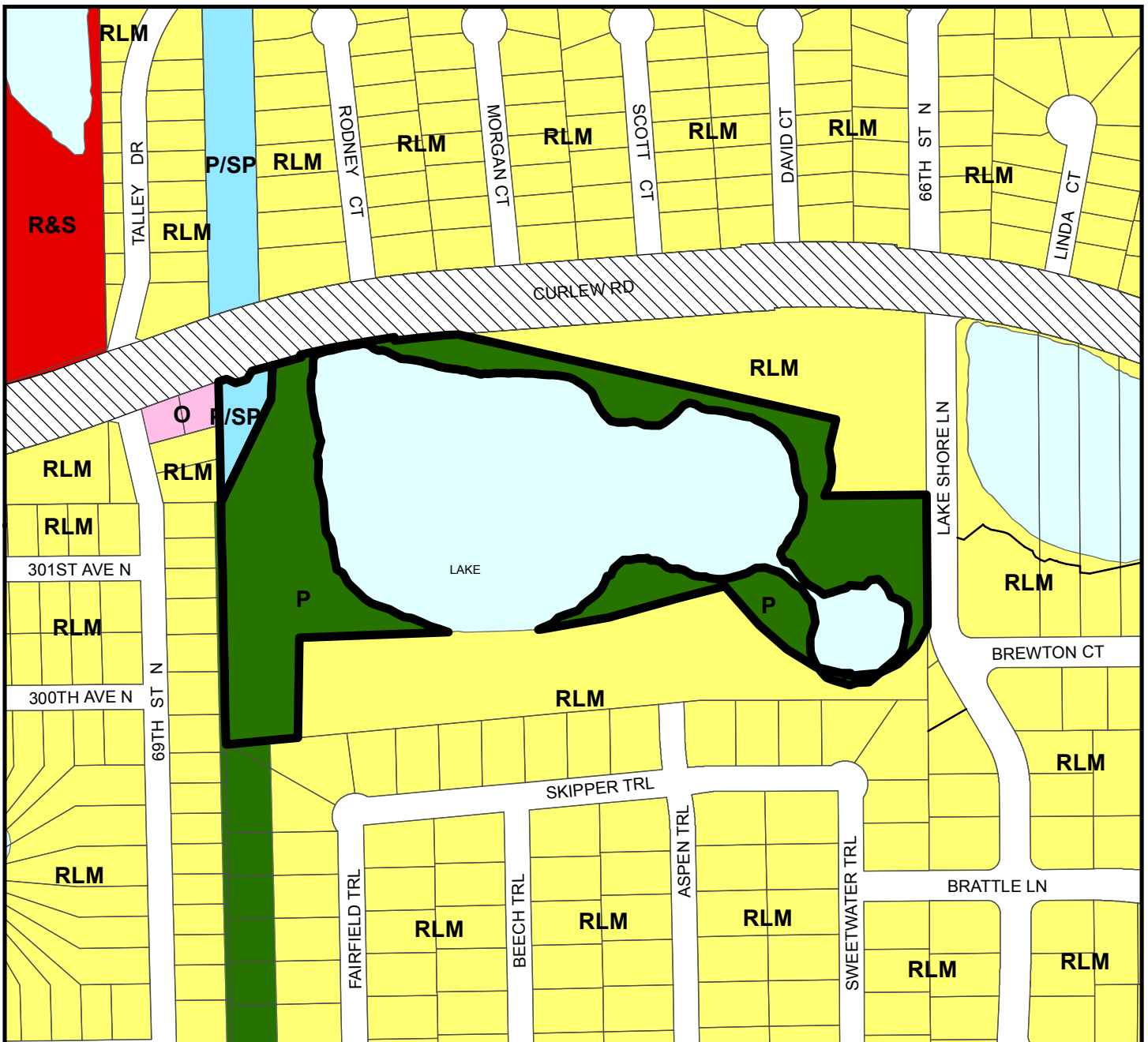
FROM: Public/Semi-Public and Preservation

AREA: 9.2 Acres

JURISDICTION: Clearwater

TO: Residential Low Medium





Countywide Plan Map Categories

- | | | |
|---|---|--|
|  Scenic/Noncommercial Corridor |  Office |  Public/Semi-Public |
|  Residential Low Medium |  Retail & Services |  Preservation |

Map 4 - Current Countywide Plan Map

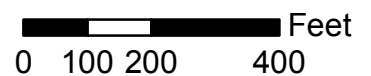
CASE #: CW18-21

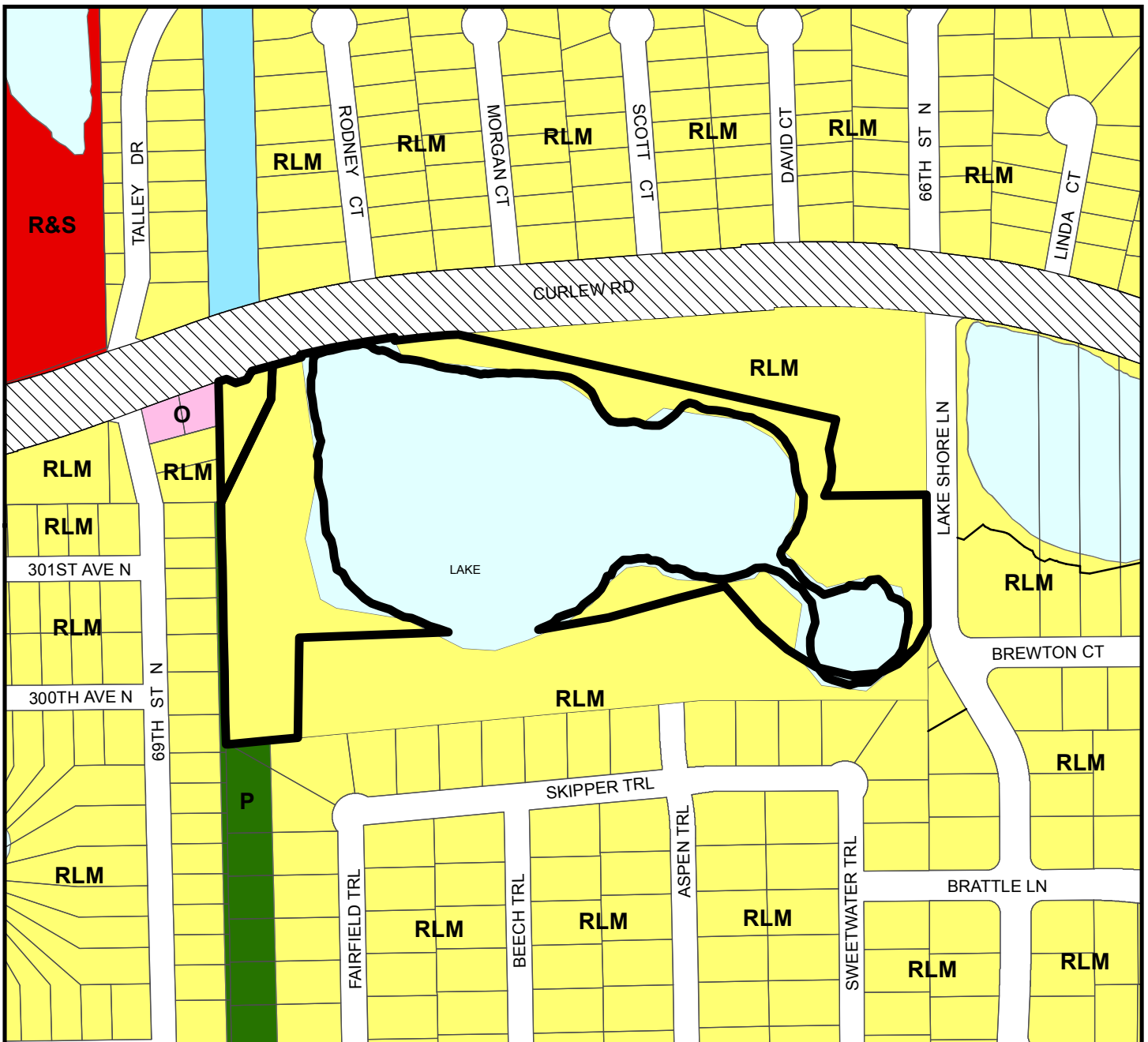
FROM: Public/Semi-Public and Preservation

AREA: 9.2 Acres







JURISDICTION: Clearwater

TO: Residential Low Medium





Countywide Plan Map Categories

- | | | |
|--|--|--|
|  Residential Low Medium |  Retail & Services |  Preservation |
|  Office |  Public/Semi-Public |  Scenic/Noncommercial Corridor |

Map 5 - Proposed Countywide Plan Map

CASE #: CW18-21 **FROM:** Public/Semi-Public and Preservation **AREA:** 9.2 Acres
JURISDICTION: Clearwater **TO:** Residential Low Medium

