

Surrounding Counties

ZON-22-03

Location Map

Zoning

From: R-4, One, Two & Three Family Residential

To: GO, General Office



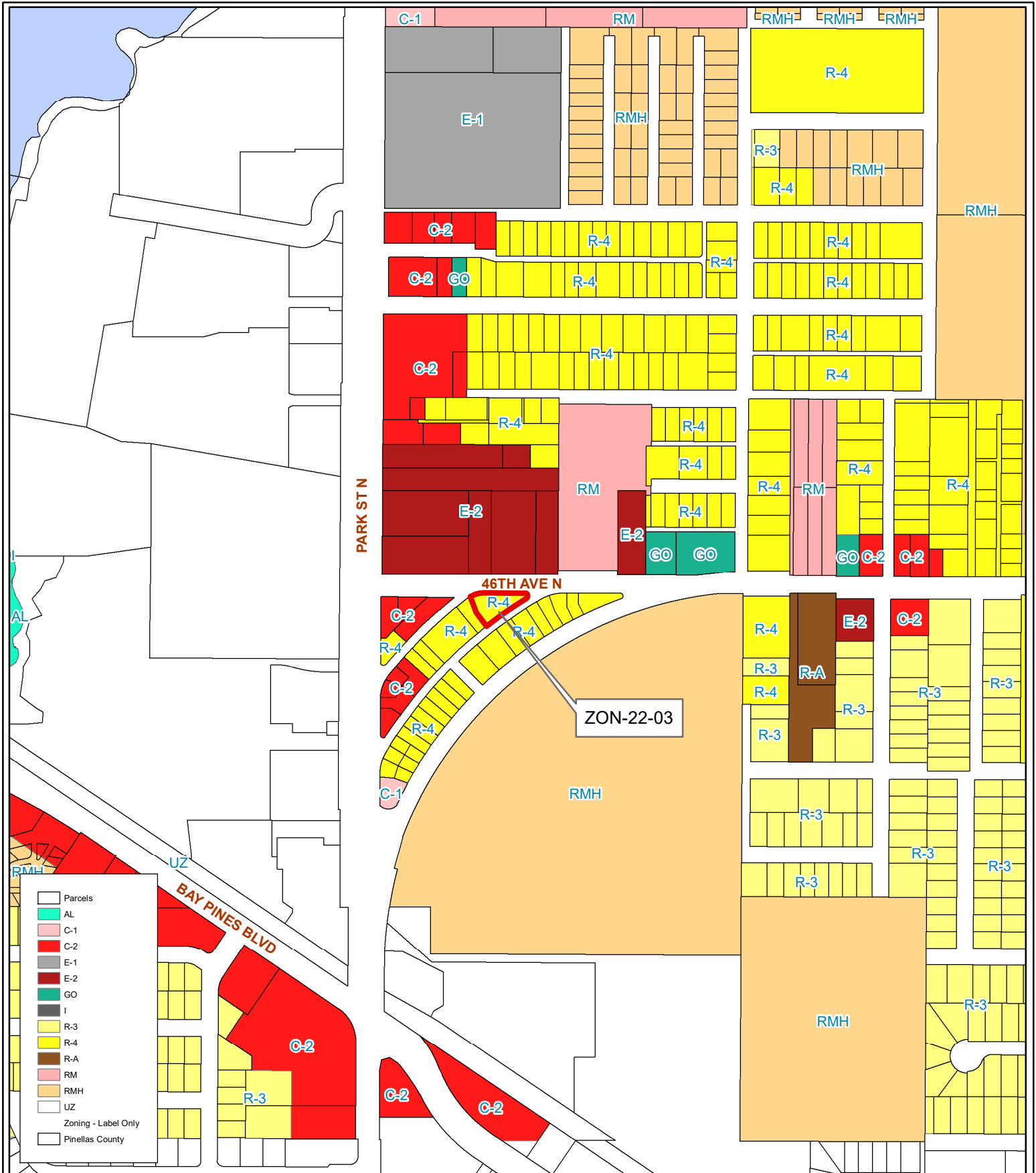
01/31/15/34020/000/0230

Prepared by: Housing & Community Development Department



Date: 6/6/2022

1 inch = 4.5 miles



ZON-22-03

Current Zoning

Zoning

From: R-4, One, Two & Three Family Residential

To: GO, General Office

01/31/15/34020/000/0230

Prepared by: Housing & Community Development Department



Date: 6/6/2022



1 inch = 0.09 miles



ZON-22-03

Aerial Map

Zoning

From: R-4, One, Two & Three Family Residential

To: GO, General Office



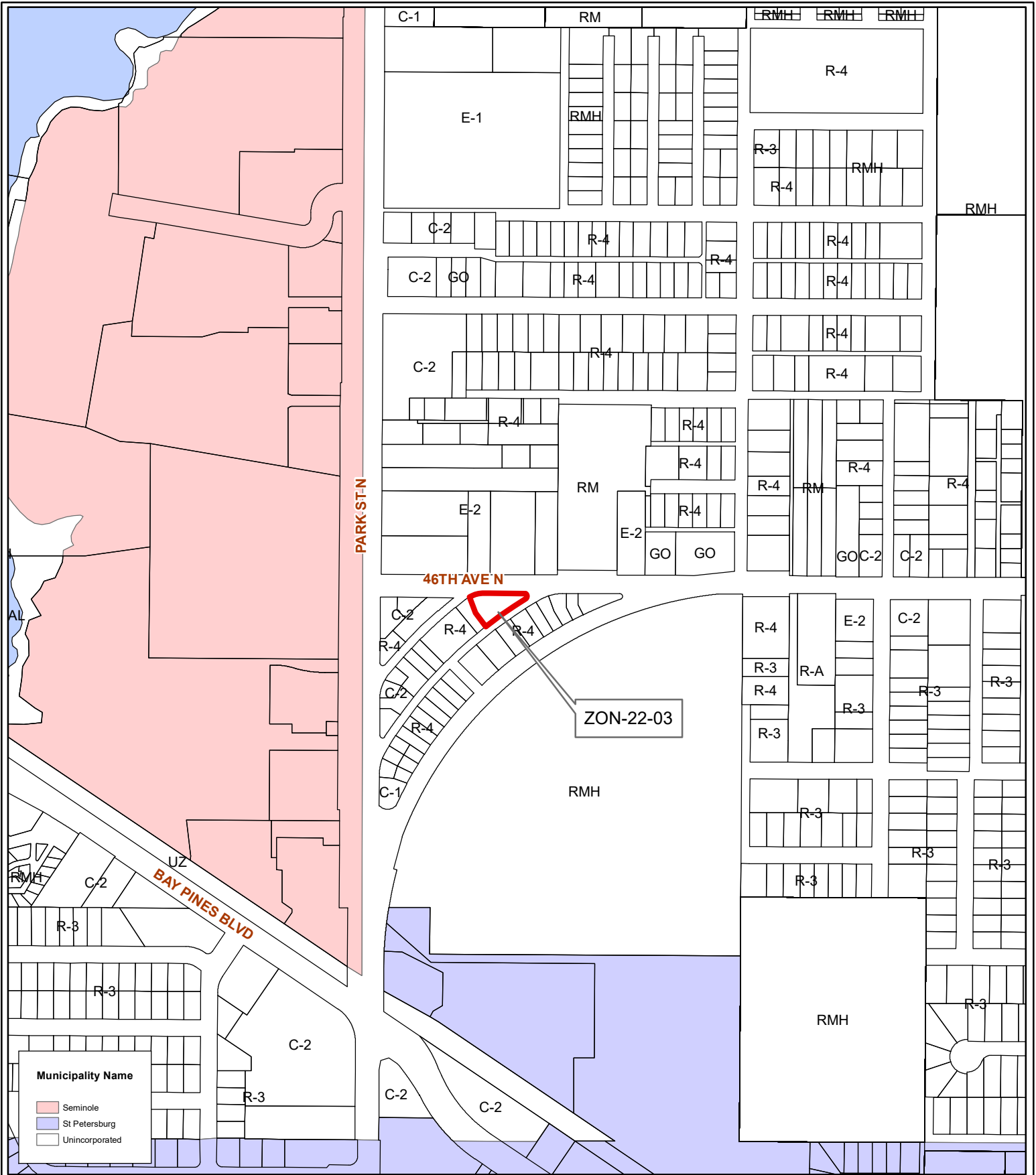
01/31/15/34020/000/0230

Prepared by: Housing & Community Development Department



Date: 6/6/2022

1 inch = 0.09 miles



ZON-22-03

Municipal Map

Zoning

From: R-4, One, Two & Three Family Residential

To: GO, General Office



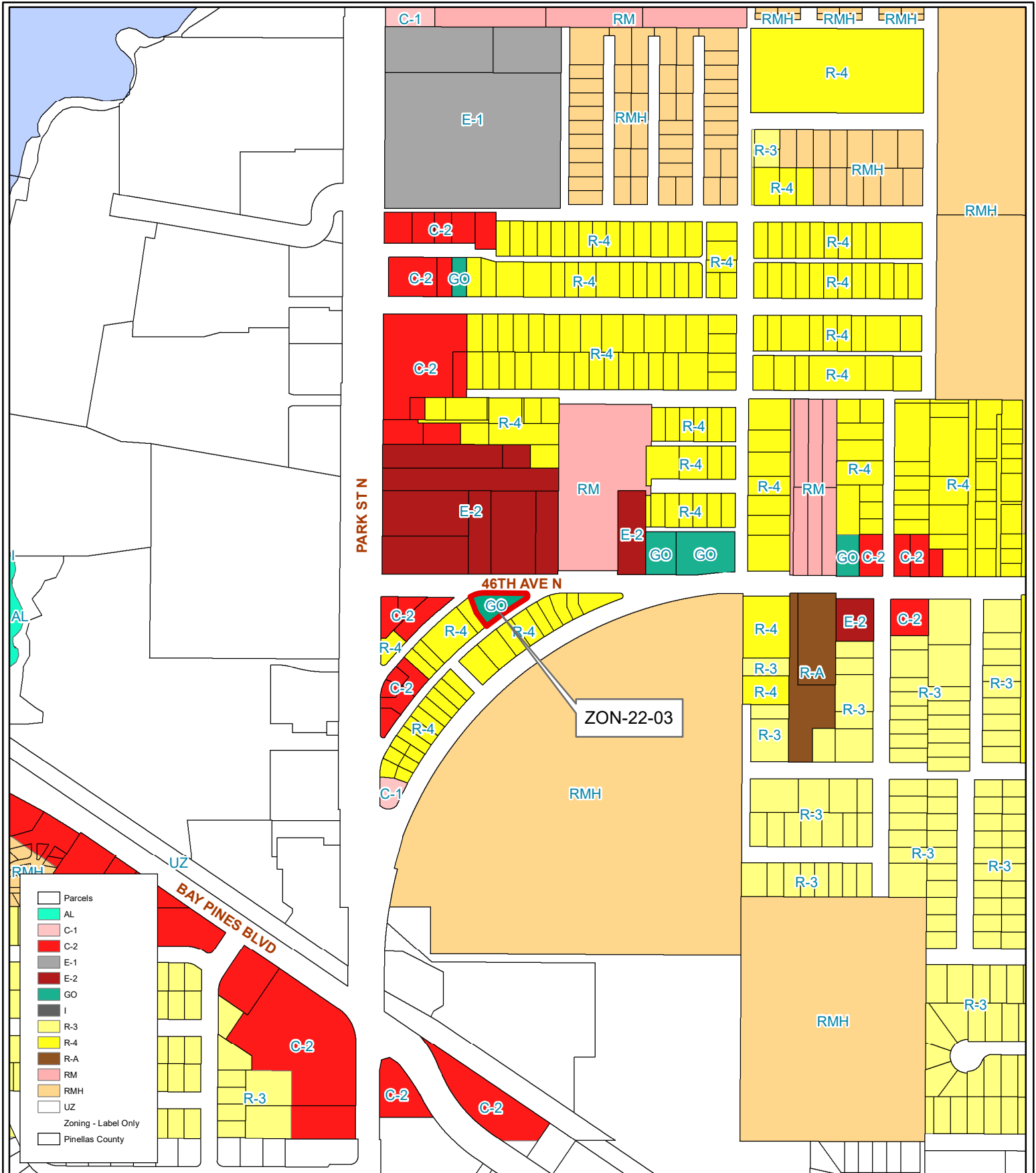
01/31/15/34020/000/0230

Prepared by: Housing & Community Development Department



Date: 6/6/2022

1 inch = 0.09 miles



ZON-22-03

Proposed Zoning

Zoning

From: R-4, One, Two & Three Family Residential

To: GO, General Office

01/31/15/34020/000/0230

Prepared by: Housing & Community Development Department



Date: 6/6/2022



1 inch = 0.09 miles