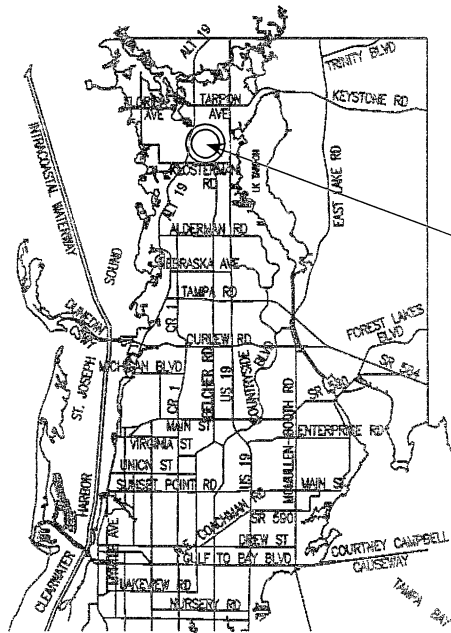


SECTION 24, TOWNSHIP 27 SOUTH, RANGE 15 EAST

PINELLAS COUNTY MAP



PROJECT LOCATION

ROAD SEGMENTS TRANSFERRED FROM PINELLAS COUNTY, FLORIDA TO THE CITY OF TARPON SPRINGS, FLORIDA

Road Name	From	To	Centerline Miles	Plat Name or Document Type	Book and Page
Lillian Ave	Klosterman Rd	Curlie Place	0.50	Oakleaf Village Unit Two	PB 75-40
				Oakleaf Village Unit Three	PB 75-42
				Oakleaf Village Unit Four	PB 75-44
				Dixie Park Unit 1	PB 15-27
				Tampa & Tarpon Springs Land Co	PB H1-116
				Oak Crest	PB 15-15
				Harbor Oaks I	PB 121-10
			That portion of parcel 34 as described in OR 11115-1847 that lies northerly of and parallel with the south line of the NW 1/4 of Section 24-27-15	OR 11115-1847	
Earl Street	West Terminus	Lillian Ave	0.09	Oak Crest	PB 15-15
Total			0.59		

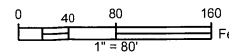
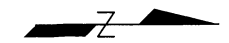
NOTE: The table above is a list of the supporting right-of-way instruments that were found. The extents of the transfer are depicted with bold continuous and bold dashed line types on the map.

- LEGEND**
- PB Plat Book
 - PB H Plat Book recorded prior to 1912
 - OR Official Record
 - DB Deed Book
 - BCC Board of County Commissioners Minutes Book
 - SUB Subdivision
 - R/W Right-of-way
 - RP Road Petition
 - (P) Plat

All plats, deeds and easements referenced hereon are recorded in the Public Records of Pinellas County, Florida.



This Right-of-Way Transfer Map when recorded is an instrument of conveyance, transferring in accordance with Florida Statute 337.29 (2018) all right, title and interest of the County of Pinellas, Florida, in the road, street, highway as set forth on the map to the City of Tarpon Springs, Pinellas County, Florida.



REVISIONS	BY	DATE	SURVEY BOOK No.:
			SURVEY SECTION BY DATE
			SURVEYED
			TECHNICIAN
			CHECKED
			DESIGN SECTION
			DESIGNED
			DRAWN
			CHECKED

City of Tarpon Springs
LILLIAN AVENUE and
EARL STREET

RIGHT-OF-WAY
TRANSFER MAP
(NOT A SURVEY)

PINELLAS COUNTY, FLORIDA
PUBLIC WORKS
SURVEY AND MAPPING DIVISION
22211 U.S. HWY. 19 NORTH
CLEARWATER, FLORIDA 33785-2347
PHONE (727) 464-8904

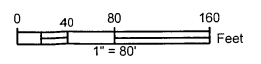
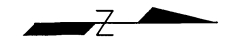
EXHIBIT B
MAP DATE: 7/9/2019

SURVEY FILE NO.: 2011_00033
PID.: 001851B
f2011_00033_LILLIAN AVE.dwg
SHEET: 1 of 2

S:\Divisions\Survey\Survey\SFN Projects\sfm2011_00033\00033.dwg\2011_00033_LILLIAN AVE OLD.dwg, Jul 09, 2019 - 10:55am

SECTION 24, TOWNSHIP 27 SOUTH, RANGE 15 EAST

SECTION 13, TOWNSHIP 27 SOUTH, RANGE 15 EAST



S:\Divisions\Survey\Survey\SFN Projects\sfm2011\00033\Draw\2011_00033_LILLIAN AVE OLD.dwg, 2011_09_09, 2019 - 10:55am

<p>REVISIONS</p>	BY	DATE	<p>SURVEY BOOK No.:</p>	
			SURVEY SECTION	BY DATE
			SURVEYED	
			TECHNICIAN	
			CHECKED	
			<p>DESIGN SECTION</p>	
			DESIGNED	
			DRAWN	
			CHECKED	

City of Tarpon Springs
 LILLIAN AVENUE and
 EARL STREET

RIGHT-OF-WAY
 TRANSFER MAP
 (NOT A SURVEY)

PINELLAS COUNTY, FLORIDA
 PUBLIC WORKS
 SURVEY AND MAPPING DIVISION
 22211 U.S. HWY. 19 NORTH
 CLEARWATER, FLORIDA 33765-2347
 PHONE (727) 464-8904

EXHIBIT B
 MAP DATE: 7/9/2019

SURVEY FILE NO.: 2011_00033
 PID.: 001851B
 f2011_00033_LILLIAN AVE.dwg
 SHEET: 2 of 2