

Map 1 - Location

CASE #: CW19-06

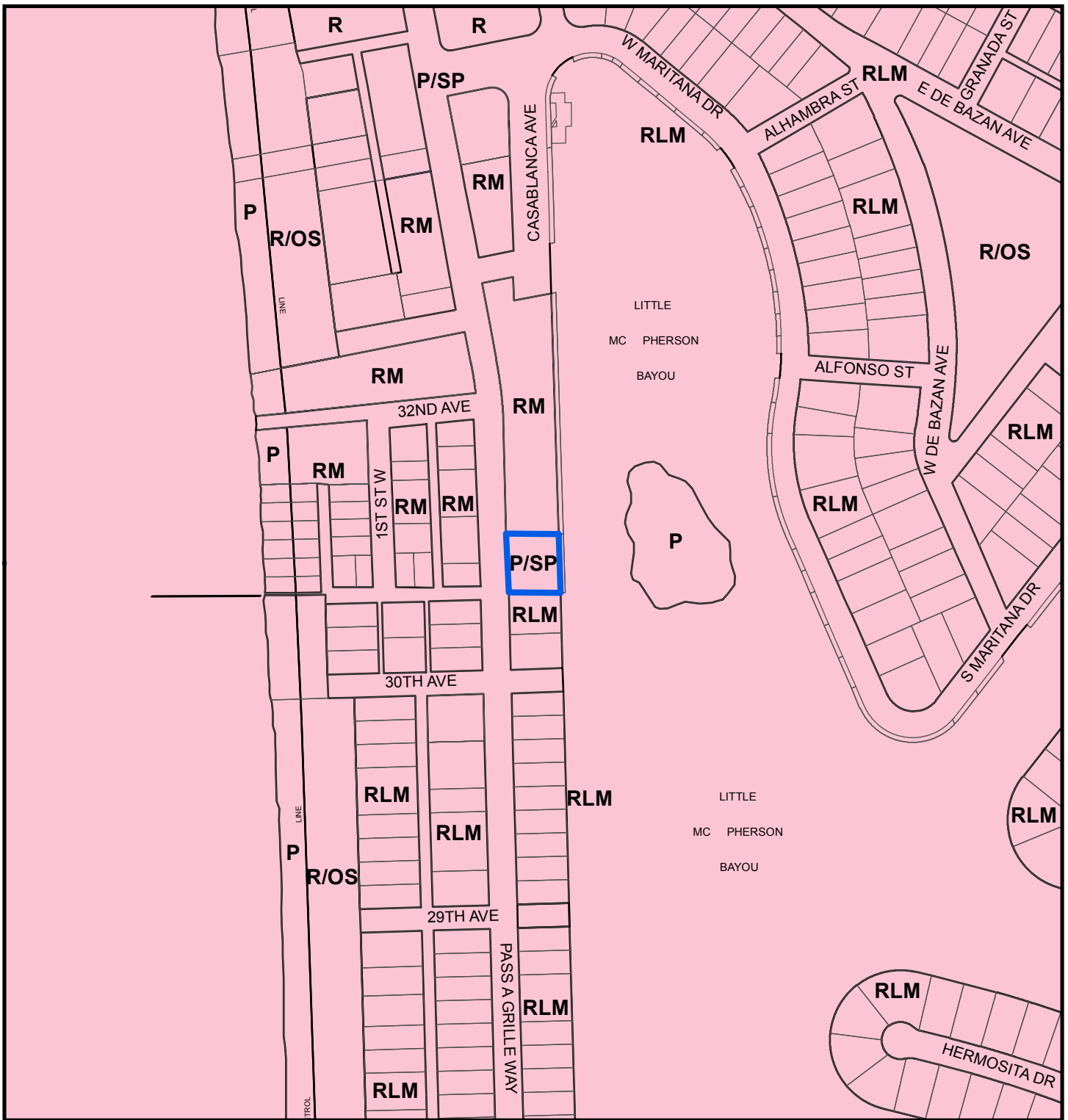
FROM: Public/Semi-Public

AREA: 0.3 Acres

JURISDICTION: The City of St. Pete Beach

TO: Residential Medium





Map 2 - Current Countywide Plan Map & Jurisdictional Map


CASE #: CW19-06


FROM: Public/Semi-Public

AREA: 0.3 Acres

JURISDICTION: The City of St. Pete Beach **TO:** Residential Medium

LEGEND:

 St Pete Beach





Map 3 - Aerial

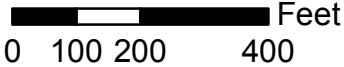
CASE #: CW19-06

FROM: Public/Semi-Public

AREA: 0.3 Acres

JURISDICTION: The City of St. Pete Beach

TO: Residential Medium





Countywide Plan Map Categories

- Residential Low Medium
- Residential Medium
- Public/Semi-Public
- Recreation/Open Space
- Preservation

Map 4 - Current Countywide Plan Map


CASE #: CW19-06

FROM: Public/Semi-Public

AREA: 0.3 Acres

JURISDICTION: The City of St. Pete Beach

TO: Residential Medium





Countywide Plan Map Categories



Map 5 - Proposed Countywide Plan Map

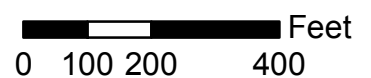
CASE #: CW19-06

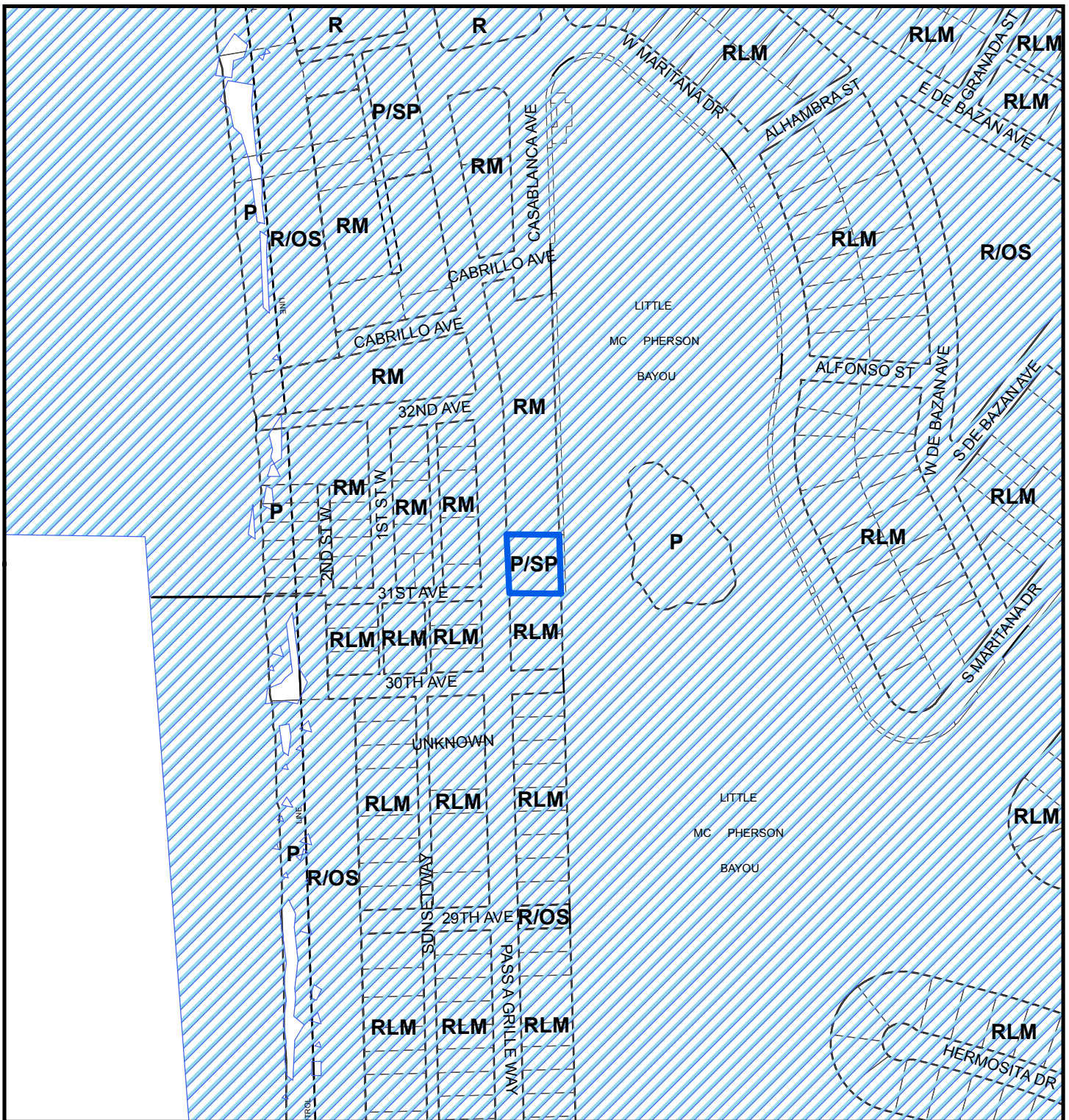
FROM: Public/Semi-Public

AREA: 0.3 Acres

JURISDICTION: The City of St. Pete Beach

TO: Residential Medium





Map 6 - Coastal High Hazard Area (CHHA)

LEGEND:

 CHHA

CASE #: CW19-06

FROM: Public/Semi-Public

JURISDICTION: The City of St. Pete Beach

TO: Residential Medium

AREA: 0.3 Acres

