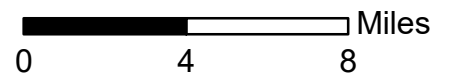
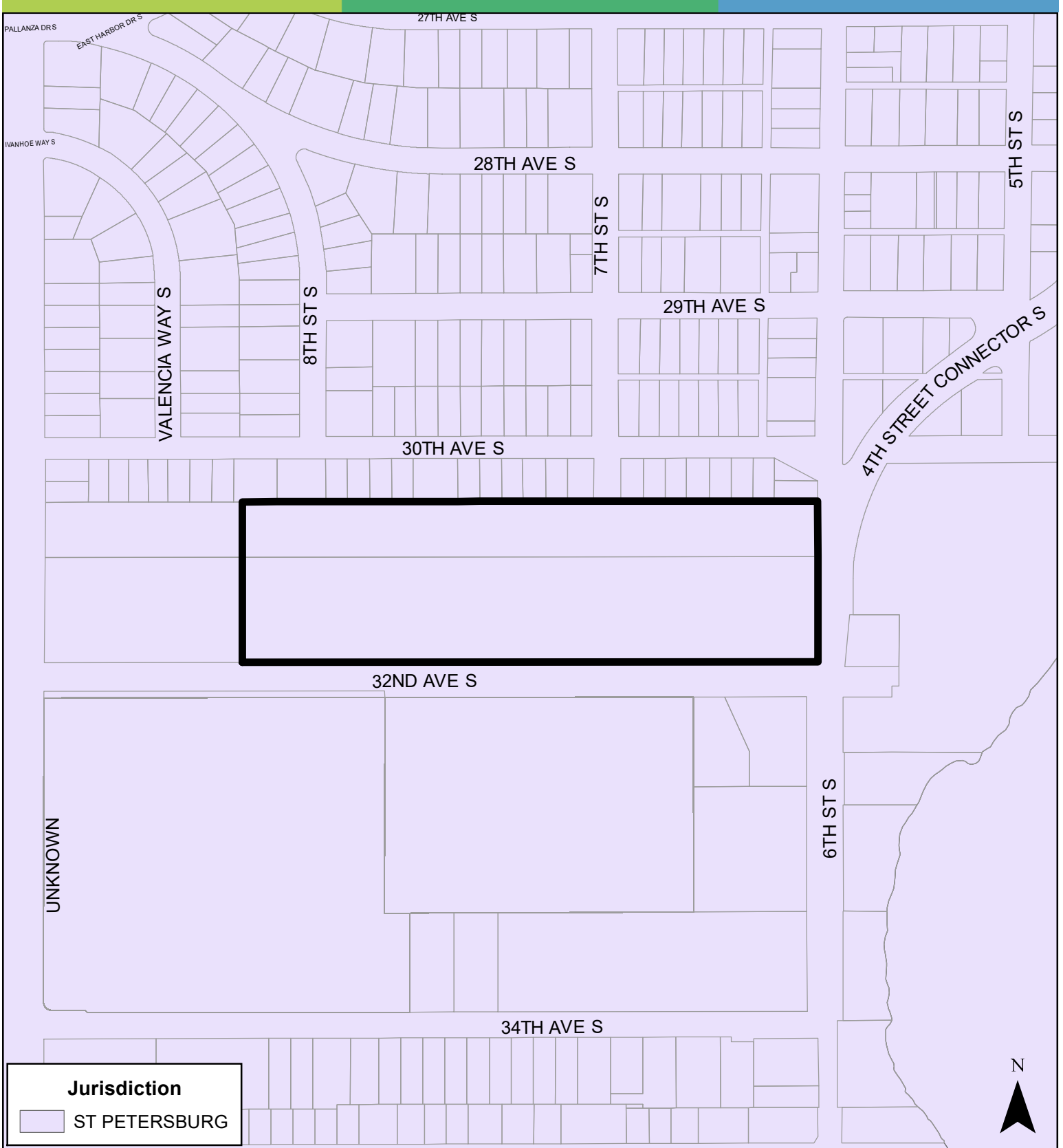


JURISDICTION: St. Petersburg **FROM:** Residential Medium and Multimodal Corridor

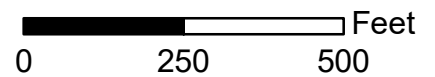
AREA: 11 Acres (out of 14.73 acres) **TO:** Residential High





JURISDICTION: St. Petersburg **FROM:** Residential Medium and Multimodal Corridor

AREA: 11 Acres (out of 14.73 acres) **TO:** Residential High

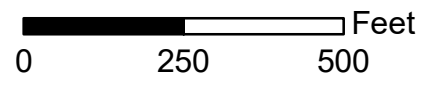


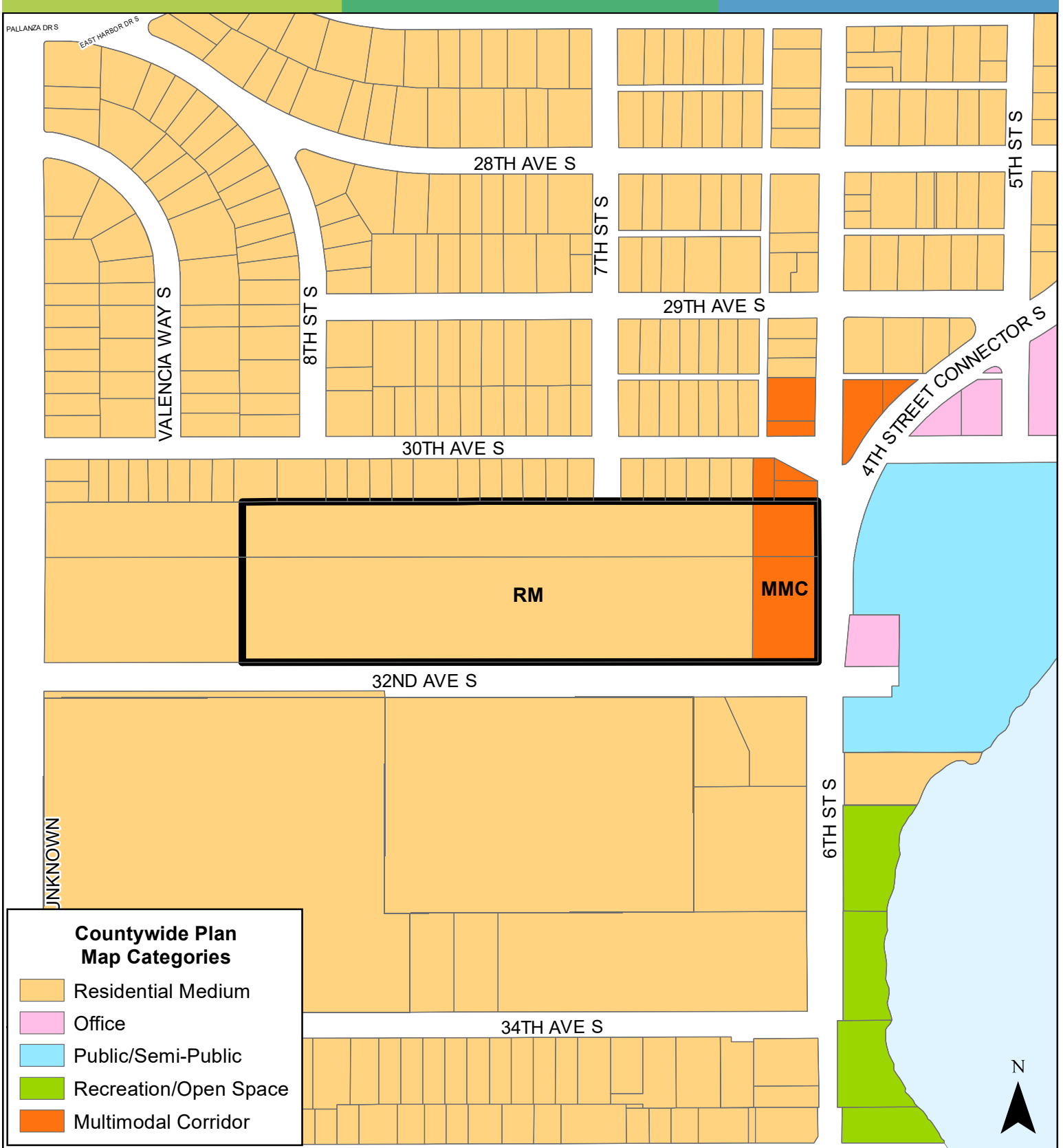
Case CW22-01

Map 3: Aerial Map



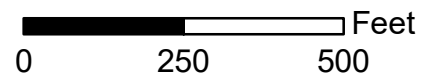
JURISDICTION: St. Petersburg **FROM:** Residential Medium and Multimodal Corridor
AREA: 11 Acres (out of 14.73 acres) **TO:** Residential High

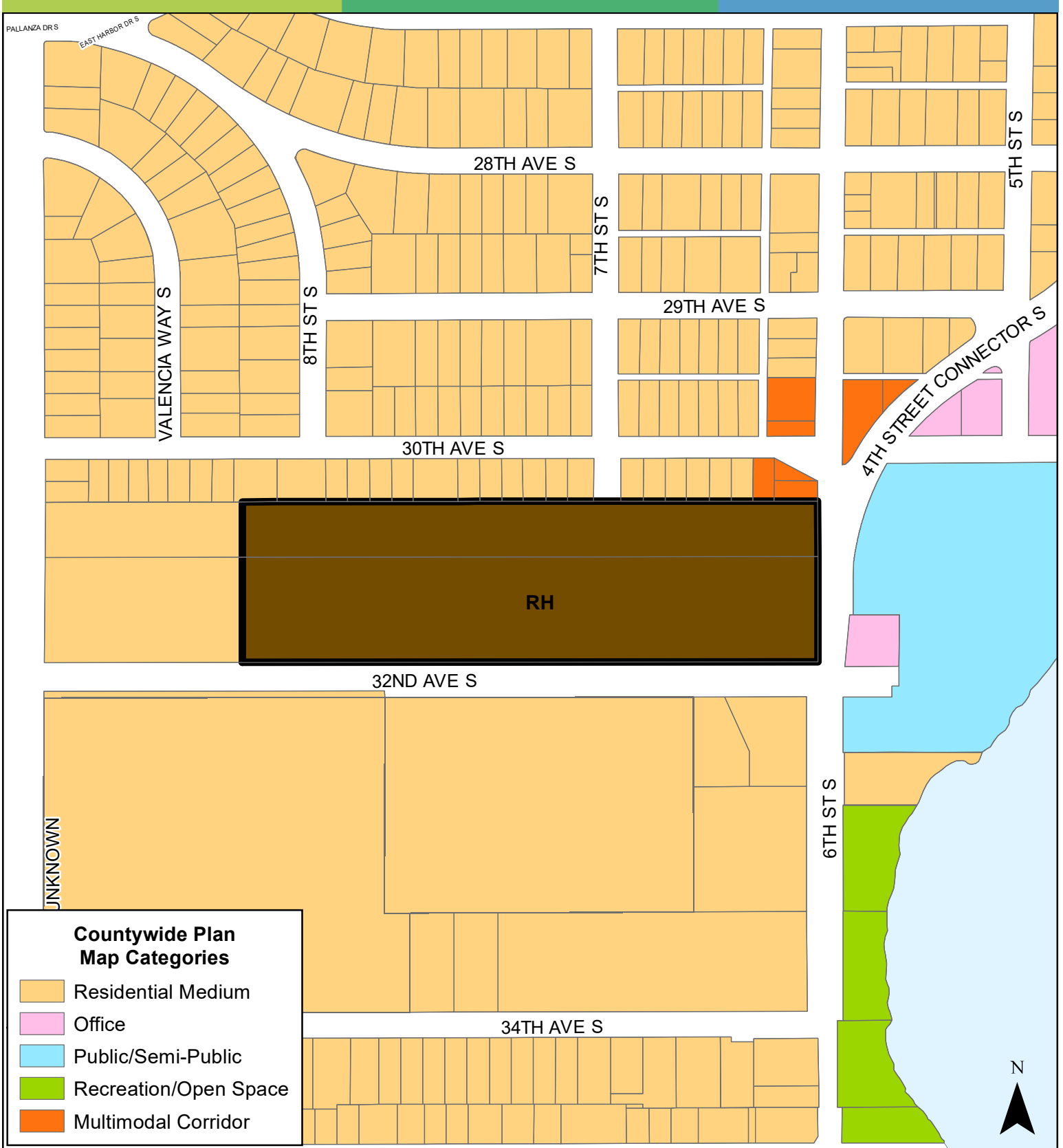


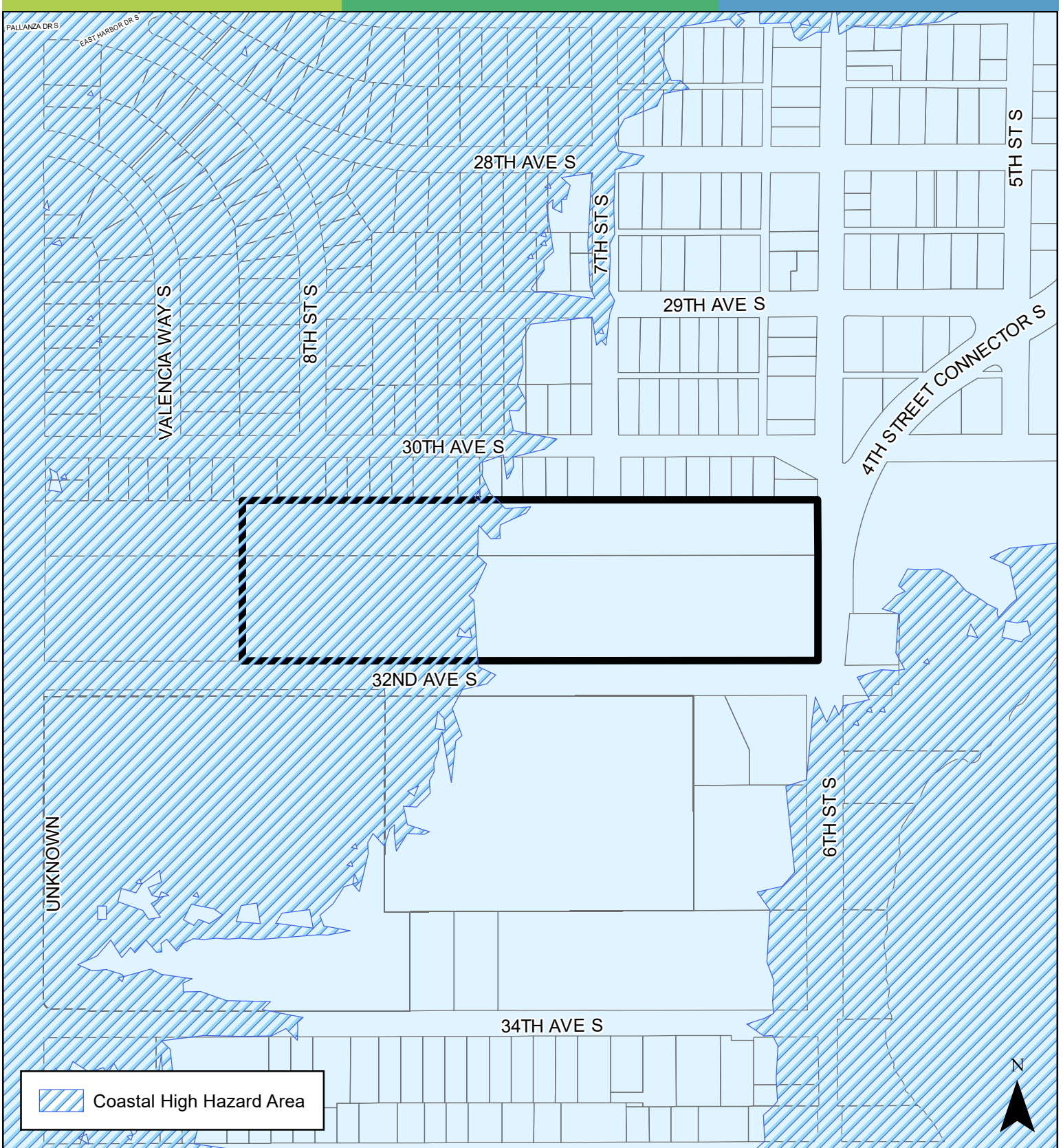


JURISDICTION: St. Petersburg **FROM:** Residential Medium and Multimodal Corridor

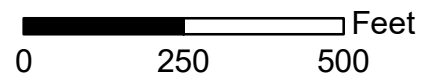
AREA: 11 Acres (out of 14.73 acres) **TO:** Residential High

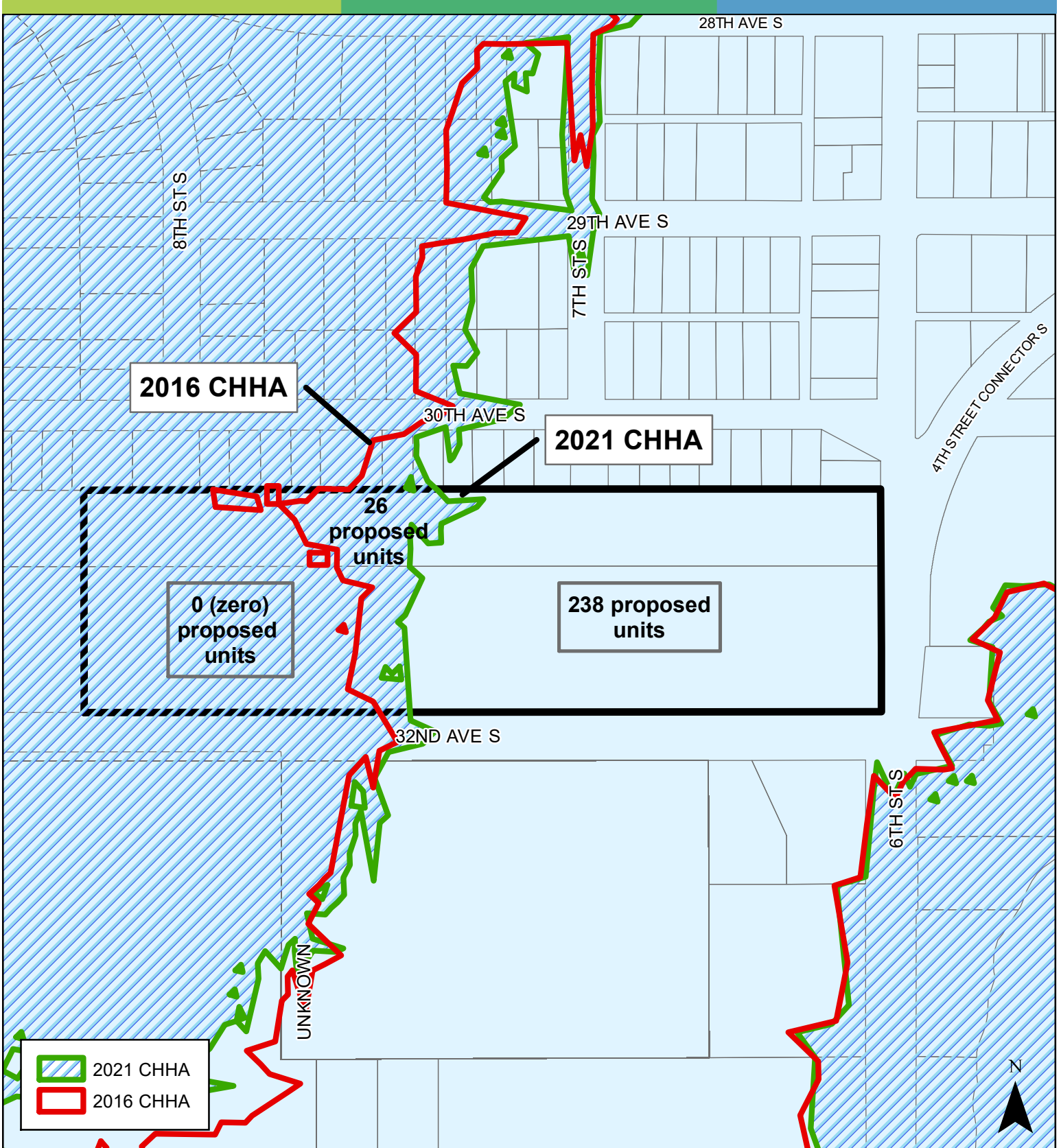






JURISDICTION: St. Petersburg **FROM:** Residential Medium and Multimodal Corridor
AREA: 11 Acres (out of 14.73 acres) **TO:** Residential High





JURISDICTION: St. Petersburg **FROM:** Residential Medium and Multimodal Corridor
AREA: 11 Acres (out of 14.73 acres) **TO:** Residential High

