

**Amendment No. 8 to
Agreement No. 00010246.0 (formerly 306062 and
2011ELA7527)**



This Amendment No. 8 is entered into by and between County of Pinellas, Florida (“County”) and Environmental Systems Research Institute, Inc. (“Esri”). The County and Esri shall be referred to collectively as the “Parties” and individually as a “Party.”

WHEREAS, the Parties entered into an Enterprise License Agreement with an effective date of April 24, 2012 and subsequently amended it (“Agreement”); and

WHEREAS, the Parties desire to amend the Agreement to revise product offerings at no cost for the remainder of the Agreement Term, and add an Authorized User.

NOW THEREFORE, the Parties agree to the following: -

1. Appendix A, Table A-2 Enterprise License Software - Limited Quantities of Amendment 7 to ELA. Modify the first table under this heading contained in Amendment 7 to ELA to: -
 - A. Delete all referenced ArcGIS Indoors Products, and add the ArcGIS Indoors Products referenced in the Revised Table A-2 Enterprise License Software - Limited Quantities contained below for the remainder of the Agreement Term; and
 - B. Delete (1) “StreetMap Premium for ArcGIS Desktop Single Use – Florida – Full Use (includes Display, Geocode, and Route);” and (2) “StreetMap Premium for ArcGIS – Cores of Enterprise Server - Florida – Full Use (includes Display, Geocode, and Route);” and
 - C. Add the following two products - (1) Quantity of Two (2) “StreetMap Premium for ArcGIS Desktop Single Use with Custom Roads – Florida – Full Use (includes Display, Geocode, and Route);” and (2) Quantity of Eight (8) “StreetMap Premium for ArcGIS – Cores of Enterprise Server with Custom Roads - Florida – Full Use (includes Display, Geocode, and Route),” which are both referenced in the Revised Table A-2 Enterprise License Software - Limited Quantities contained below for the remainder of the Agreement Term.

The Revised Table A-2 Enterprise License Software - Limited Quantities contained below shall replace the first table contained in Amendment 7 to ELA only. The second and third tables under the heading Table A-2 Enterprise License Software - Limited Quantities remain as drafted in Amendment 7 to ELA.

There is no additional cost for these deletions and additions.
2. Appendix G Licensee’s Authorized Users. Revise Appendix G to add Pinellas Regional Information Management Enterprise (PRIME) as an additional Authorized User subject to the conditions stated below.

PRIME agency employees and contractors are authorized to use the EA Products in accordance with the terms of the License Agreement and ELA; and (2) all other entities covered by PRIME are authorized to use GIS services for records management and dispatch purposes only in accordance with the terms of the License Agreement and ELA.
3. Esri Agreement Number. Revise the Esri Agreement number from 306062 to 00010246.0 to reflect Esri’s new contract management system agreement number.

Except as may be specifically modified by this Amendment No. 8, all other terms and conditions of the Agreement and any prior Amendment(s) or Addendum(s) constitute the entire agreement between the Parties and supersede all prior and contemporaneous agreements or representations, written or oral, concerning the subject matter of this Agreement.

IN WITNESS WHEREOF, the Parties hereto have executed this Amendment No. 8 as of the date of the last party to sign below.

ACCEPTED AND AGREED:

COUNTY OF PINELLAS, FLORIDA
(County)

By: Merry Celeste
Authorized Signature

Printed Name: Merry Celeste

Title: Division Director, Purchasing & Risk

Date: 11/17/2022

ENVIRONMENTAL SYSTEMS
RESEARCH INSTITUTE, INC.
(Esri)

By: 7-B- Timothy Brazeal (Nov 7, 2022 15:43 PST)
Authorized Signature

Printed Name: Timothy Brazeal

Title: Manager, Commercial and Government Contracts

Date: Nov 7, 2022

APPROVED AS TO FORM

APPROVED AS TO FORM

By: Keiah Townsend
Office of the County Attorney

**Revised Table A-2
Enterprise License Software - Limited Quantities**

Item	Rolled-In Qty. (if applicable)	Qty. To Be Deployed	Total
ArcGIS Enterprise Utility Network Extension (Production)	-	2	2
ArcGIS Enterprise Utility Network Extension (Staging)	-	1	1
ArcGIS Enterprise GeoAnalytics Server (4- Core Production), available in Year 3	-	2	2
CityEngine Advanced	1	-	1
CityEngine Basic	4	-	4
ArcGIS Developer Enterprise Single User Annual Subscription^^	-	2	2
ArcGIS Urban Users***	-	15	15
ArcGIS Indoors Maps for ArcGIS Online: Annual Subscription	-	1	1
ArcGIS Indoors Spaces for ArcGIS Online: Annual Subscription	-	1	1
ArcGIS IPS for ArcGIS Online: Annual Subscription	-	1	1
ArcGIS Indoors Maps for ArcGIS Enterprise: Annual Subscription	-	1	1
ArcGIS Indoors Spaces for ArcGIS Enterprise: Annual Subscription	-	1	1
ArcGIS IPS for ArcGIS Enterprise: Annual Subscription	-	1	1
StreetMap Premium for ArcGIS Desktop Single Use with Custom Roads – Florida – Full Use (includes Display, Geocode, and Route)	-	2	2
StreetMap Premium for ArcGIS – Cores of Enterprise Server with Custom Roads - Florida – Full Use (includes Display, Geocode, and Route)	-	8	8

^^ Each subscription includes one Esri Developer Summit registration.

*** When commercially available.






A - 8 - Enterprise Agreement for Pinellas County, FL

Final Audit Report

2022-11-07

Created:	2022-11-07
By:	Miranda Carberry (mcarberry@esri.com)
Status:	Signed
Transaction ID:	CBJCHBCAABAAV36LIGQExpORpG9Kqeoyx1hGONnDlJnh

"A - 8 - Enterprise Agreement for Pinellas County, FL" History

-  Document created by Miranda Carberry (mcarberry@esri.com)
2022-11-07 - 11:22:23 PM GMT- IP address: 13.110.74.8
-  Document emailed to Timothy Brazeal (Tbrazeal@esri.com) for signature
2022-11-07 - 11:23:24 PM GMT
-  Email viewed by Timothy Brazeal (Tbrazeal@esri.com)
2022-11-07 - 11:43:35 PM GMT- IP address: 76.175.87.7
-  Document e-signed by Timothy Brazeal (Tbrazeal@esri.com)
Signature Date: 2022-11-07 - 11:43:56 PM GMT - Time Source: server- IP address: 76.175.87.7
-  Agreement completed.
2022-11-07 - 11:43:56 PM GMT