



BOARD OF COUNTY COMMISSIONERS PINELLAS COUNTY, FLORIDA

Ken Burke, CPA
Clerk of the County Court
Recorder of Deeds
Clerk and Accountant of the Board of County Commissioners
Custodian of County Funds
County Auditor
Clerk of the Water and Navigation Control Authority

315 Court Street
Clearwater, FL 33756
Telephone: (727) 464-3458
FAX: (727) 464-4716

December 19, 2022

Re: a portion of the west 3.00 feet of the north 45-feet of the south 78.50-feet of the 10-foot drainage and utility easement lying along the east boundary of lot 4, Block B (9659 136th Street).

Dear Petitioner:

Enclosed herewith are recorded documents as evidence that the Board of County Commissioners approved the Petition to Vacate, as submitted, during its meeting of December 13, 2022.

Very truly yours,

KEN BURKE, CLERK

By: 
Derelynn Revie, Deputy Clerk

KC/

Encls.

c: Michael Schoderbock, Building and Development Review Services

RESOLUTION NO. **22-115**

A RESOLUTION OF THE BOARD OF COUNTY COMMISSIONERS OF PINELLAS COUNTY, FLORIDA. VACATING A PORTION OF THE WEST 3.00 FEET OF THE NORTH 45.00 FEET OF THE SOUTH 78.50 FEET OF THE 10 FOOT DRAINAGE AND UTILITY EASEMENT LYING ALONG THE EAST BOUNDARY OF LOT 4, BLOCK B, URBAN LAKE ESTATES - 2ND ADDITION, PLAT BOOK 69, PAGE 61, LYING IN SECTION 20-30S15E, PINELLAS COUNTY, FLORIDA.

WHEREAS, Allen Howard Davis and Susan Davis (“Petitioner”) has petitioned this Board of County Commissioners (“Board”) to vacate the following described property:

Lands described in the legal description in Exhibit A, attached hereto and by this reference made a part hereof;

WHEREAS, Petitioner has shown that the vacation of such portions of the plat will not affect the ownership or right of convenient access of persons owning other parts of the subdivision; and

WHEREAS, the Petitioner’s affidavit has been received by the Board; and

WHEREAS, the Board finds that the portions of the platted right-of-way that are the subject of this Resolution no longer serve a public purpose and are a proper subject for vacation pursuant to Section 177.101, Florida Statutes.

NOW THEREFORE, BE IT RESOLVED by the Board of County Commissioners of Pinellas County, Florida that:

1. The above-described property and plat depicted in Exhibit A shall be vacated, insofar as this Board has the authority to do so pursuant to Section 177.101, Florida Statutes.

2. To the extent that the vacated area overlaps with any other public easement or right-of-way created by deed, plat, petition, maintenance, or otherwise, the subject vacation shall have no effect thereon.
3. The Clerk shall record this Resolution in the Public Records of Pinellas County, Florida.
4. This Resolution shall become effective upon recordation in the public records of Pinellas County, Florida.

In a regular meeting duly assembled on the 13th day of December, 2022, Commissioner Eggers offered the foregoing Resolution and moved its adoption, which was seconded by Commissioner Peters, and upon roll call the vote was:


AYES: Justice, Eggers, Flowers, Latvala, Peters, and Scott.

NAYS: None.

Absent and not voting: Long.

I, Kenneth P. Burke, Clerk of the Circuit Court and Clerk Ex-Officio, Board of County Commissioners, do hereby certify that the above and foregoing is a true and correct copy of the original as it appears in the official files of the Board of County Commissioners of Pinellas County, Florida. Witness my hand and seal of said County FL this 16 day of December, 20 22
 KENNETH P. BURKE, Clerk of the Circuit Court Ex-Officio Clerk of the Board of County Commissioners, Pinellas County, Florida.

By [Signature]
 Deputy Clerk



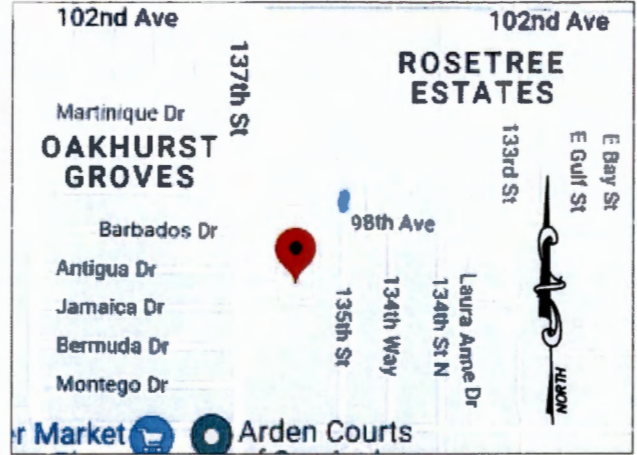
SKETCH AND DESCRIPTION

(COVER & LEGAL DESCRIPTION)

PROPERTY ADDRESS:

9659 136TH STREET
SEMINOLE, FL 33776

THE PURPOSE OF THIS SKETCH AND DESCRIPTION IS TO SHOW THE PROPOSED PORTION OF LOT 4, BLOCK B TO BE TRANSFERRED



VICINITY MAP
NOT TO SCALE

LEGAL DESCRIPTION

A PORTION OF LOT 4, BLOCK B, URBAN LAKE ESTATES 2ND ADDITION, ACCORDING TO THE PLAT THEREOF AS RECORDED IN PLAT BOOK 69, PAGE 61, PUBLIC RECORDS OF PINELLAS COUNTY, FLORIDA, BEING MORE PARTICULARLY DESCRIBED AS FOLLOWS:

COMMENCE AT THE SOUTHEAST CORNER OF SAID LOT 4, BLOCK B, THENCE N 89°45'12" W ALONG THE SOUTHERLY BOUNDARY OF SAID LOT 4, BLOCK B FOR A DISTANCE OF 10.00 FEET; THENCE N 00°14'48" E ALONG THE WESTERLY LINE OF THE EASTERLY 10.00 FEET OF SAID LOT 4, BLOCK B FOR A DISTANCE OF 33.50 FEET TO THE POINT OF BEGINNING; THENCE CONTINUE N 00°14'48" E ALONG THE WESTERLY LINE OF THE EASTERLY 10.00 FEET OF SAID LOT 4, BLOCK B FOR A DISTANCE OF 45.00 FEET; THENCE S 89°45'12" E FOR A DISTANCE OF 3.00 FEET; THENCE S 00°14'48" W FOR A DISTANCE OF 45.00 FEET; THENCE N 89°45'12" W FOR A DISTANCE OF 3.00 FEET TO THE POINT OF BEGINNING.

NOTES:

1. THIS IS NOT A BOUNDARY SURVEY.
2. NO FIELD WORK PERFORMED IN THE PREPARATION OF THIS LEGAL AND SKETCH.
3. THIS DRAWING IS NOT FULL AND COMPLETE WITHOUT ALL OF ITS ACCOMPANYING PAGES.

ABBREVIATION LEGEND

- CH=CHORD
- L=LENGTH
- N.R.=NON RADIAL
- P=PLAT
- P.B.=PLAT BOOK
- PG.=PAGE
- P.I.D.=PARCEL IDENTIFICATION NUMBER
- P.O.B.=POINT OF BEGINNING
- P.O.C.=POINT OF COMMENCEMENT
- R=RADIUS
- U.E.=UTILITY EASEMENT
- D.E.= DRAINAGE EASEMENT

Reviewed by: AZ TS
Date: 8/22/2022
SF#: 501_01717

SURVEY NO. 510041
SKETCH DATE: 03-30-2022

SKETCH AND DESCRIPTION

THIS IS **NOT** A SURVEY, TO ACCOMPANY DESCRIPTION ONLY

SURVEYORS CERTIFICATE
I HEREBY CERTIFY THAT THIS BOUNDARY SURVEY IS A TRUE AND CORRECT REPRESENTATION OF A SURVEY PREPARED UNDER MY DIRECTION. NOT VALID WITHOUT AN AUTHENTICATED ELECTRONIC SIGNATURE AND AUTHENTICATED ELECTRONIC SEAL, OR A RAISED EMBOSSED SEAL AND SIGNATURE.



Kenneth J. Osborne

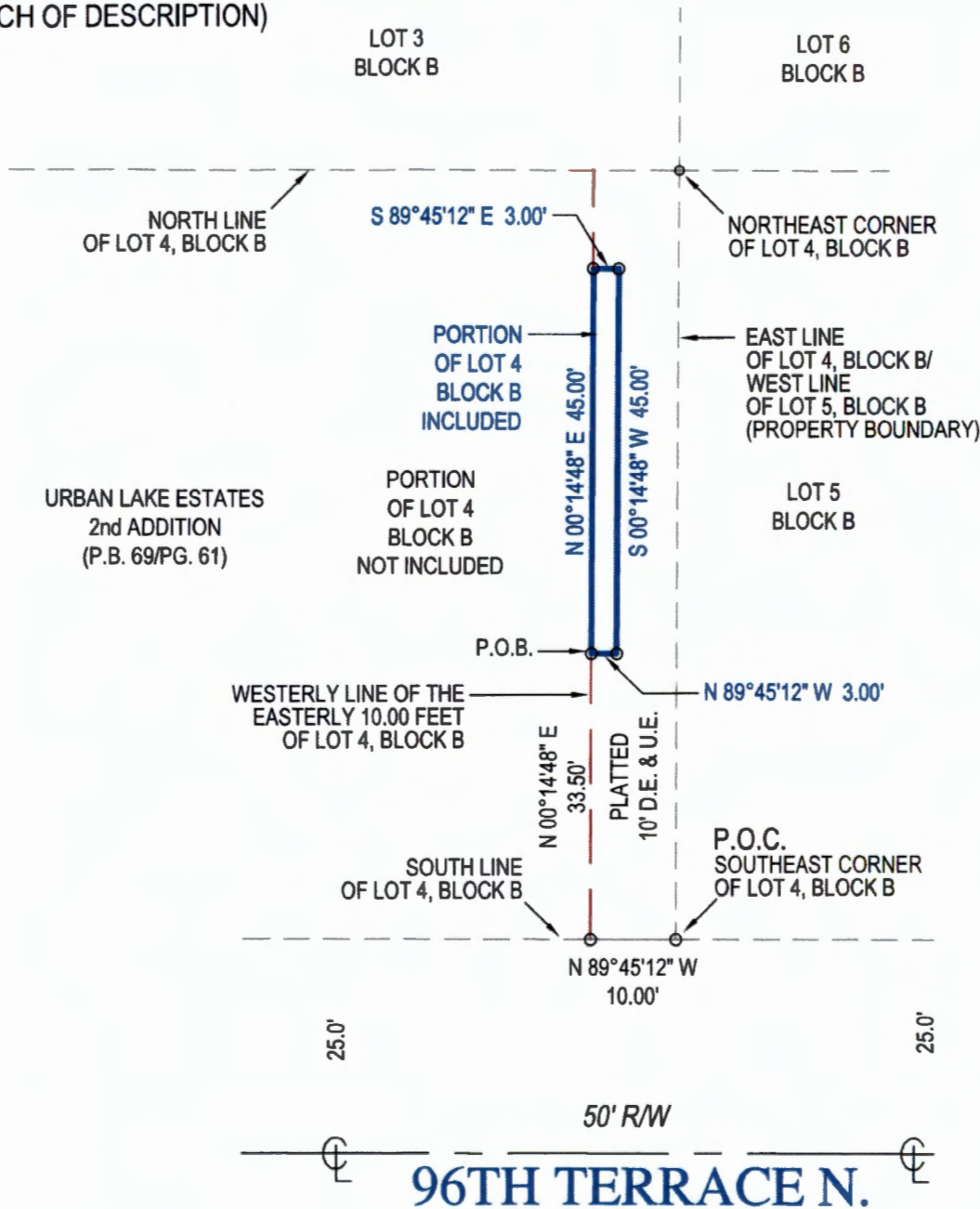
(SIGNED) KENNETH J. OSBORNE
PROFESSIONAL SURVEYOR AND MAPPER #6415



LB #7893
SERVING FLORIDA
6250 N. MILITARY TRAIL, SUITE 102
WEST PALM BEACH, FL 33407
PHONE (561) 640-4800
STATEWIDE PHONE (800) 226-4807
STATEWIDE FACSIMILE (800) 741-0576
WEBSITE: <http://targetsurveying.net>

SKETCH AND DESCRIPTION

(SKETCH OF DESCRIPTION)



SURVEY NO. 510041
SKETCH DATE: 03-30-2022

PAGE 2 OF 2

SKETCH AND DESCRIPTION

THIS IS **NOT** A SURVEY, TO
ACCOMPANY DESCRIPTION ONLY

SURVEYORS CERTIFICATE
I HEREBY CERTIFY THAT THIS BOUNDARY SURVEY IS A TRUE AND
CORRECT REPRESENTATION OF A SURVEY PREPARED UNDER MY
DIRECTION. NOT VALID WITHOUT AN AUTHENTICATED ELECTRONIC
SIGNATURE AND AUTHENTICATED ELECTRONIC SEAL, OR A RAISED
EMBOSSED SEAL AND SIGNATURE.



Kenneth J. Osborne
(SIGNED)

KENNETH J. OSBORNE
PROFESSIONAL SURVEYOR AND MAPPER #6415



**TARGET
SURVEYING, LLC**

LB #7893

SERVING FLORIDA

6250 N. MILITARY TRAIL, SUITE 102
WEST PALM BEACH, FL 33407
PHONE (561) 640-4800

STATEWIDE PHONE (800) 226-4807
STATEWIDE FACSIMILE (800) 741-0576
WEBSITE: <http://targetsurveying.net>

PAGE 2 OF 2 PAGES
(NOT COMPLETE WITHOUT PAGE 1)

Serial Number
22-05225N

Business Observer

Published Weekly
Clearwater, Pinellas County, Florida

COUNTY OF PINELLAS

STATE OF FLORIDA

Before the undersigned authority personally appeared Kelly Martin who on oath says that he/she is Publisher's Representative of the Business Observer a weekly newspaper published at Clearwater, Pinellas County, Florida; that the attached copy of advertisement,

being a Proposed Petition to Vacate


in the matter of Public Meeting on December 13, 2022 at 6:00pm; Davis

in the Court, was published in said newspaper by print in the

issues of 11/18/2022, 11/25/2022

Affiant further says that the Business Observer complies with all legal requirements for publication in chapter 50, Florida Statutes.

*This Notice was placed on the newspaper's website and floridapublicnotices.com on the same day the notice appeared in the newspaper.




Kelly Martin

Sworn to and subscribed, and personally appeared by physical presence before me,

28th day of November, 2022 A.D.

by Kelly Martin who is personally known to me.



Notary Public, State of Florida
(SEAL)



Pamela A Nelson
Comm.: HH 277515
Expires: Aug. 23, 2028
Notary Public - State of Florida

PROPOSED PETITION TO VACATE

Notice is hereby given that the Board of County Commissioners will hold a public hearing during its regularly scheduled public meeting, with virtual public participation and an on-site participation option, to be held on **Tuesday, December 13, 2022, at 6:00 P.M.** or thereafter in the County Commission Assembly Room, Fifth Floor, Pinellas County Courthouse, 315 Court Street, Clearwater, Florida 33756, with virtual participation utilizing Communications Media Technology (CMT) on the Zoom platform.

The hearing is to consider the petition of Allen Howard Davis and Susan Davis, to vacate, abandon and/or close the following:

THE WEST 3.00 FEET OF THE NORTH 45.00 FEET OF THE SOUTH 78.50 FEET OF THE 10 FOOT DRAINAGE AND UTILITY BASEMENT LYING ALONG THE EAST BOUNDARY OF LOT 4 (9659 136TH ST), BLOCK B, URRAN LAKE ESTATES - 2ND ADDITION, PLAT BOOK 69, PAGE 61, LYING IN SECTION 20-30S-15E, PINELLAS COUNTY, FLORIDA

The public hearing will be streamed live at <https://youtube.com/pctv1> and www.pinellascounty.org/TV, and broadcast on the Pinellas County cable public access channels:
Spectrum Channel 637 Frontier Channel 44 WOW! Channel 18

Members of the public wishing to address the body may attend in person, attend virtually or provide comments in advance.

To address the County Commission in person, members of the public are encouraged to preregister at PinellasCounty.org/comment. Preregistration is encouraged but not required if individuals plan to attend the meeting at the Assembly Room. Those who have not preregistered may register when they arrive.

Members of the public wishing to address the body virtually via Zoom or by phone are required to preregister by 5:00 P.M. the day before the meeting by visiting pinellascounty.org/comment. The registration form requires full name, address and telephone number if joining by phone, along with the topic or agenda item to be addressed. Members of the public who cannot access the registration form via the internet may call (727) 464-3000 to request assistance preregistering. Only members of the public who have preregistered by 5:00 P.M. the day before the meeting will be recognized and unmuted to offer comments. If a member of the public does not log in with the same Zoom name or phone number provided in the registration form, they may not be recognized to speak.

Members of the public wishing to provide comments in advance may call the Agenda Comment Line at (727) 464-4400 or complete the online comment form at pinellascounty.org/BCCAgendaComment. Comments on any agenda item must be submitted by 5:00 P.M. the day before the meeting.

Persons who are deaf or hard of hearing may provide public input on any agenda item through use of the State of Florida's relay service at 7-1-1.

All comments on any agenda item received by 5:00 P.M. the day before the meeting will be included as part of the official record for this meeting and will be available to be considered by the County Commission prior to any action taken.

The agenda for this meeting and information about participation options can be found at pinellascounty.org/bcc.

Persons are advised that if they decide to appeal any decision made at the meeting/hearing, they will need a record of the proceedings, and, for such purposes, they may need to ensure that a verbatim record of the proceedings is made, which record includes the testimony and evidence upon which the appeal is to be based.

SPECIAL ACCOMMODATIONS

Persons with disabilities who need reasonable accommodations to effectively participate in this meeting are asked to contact Pinellas County's Office of Human Rights by e-mailing such requests to accommodations@pinellascounty.org at least three (3) business days in advance of the need for reasonable accommodation. You may also call (727) 464-4882.

KEN BURKE, CLERK TO
THE BOARD OF COUNTY COMMISSIONERS
By: Derehyan Revie, Deputy Clerk

November 18, 25, 2022

22-05225N