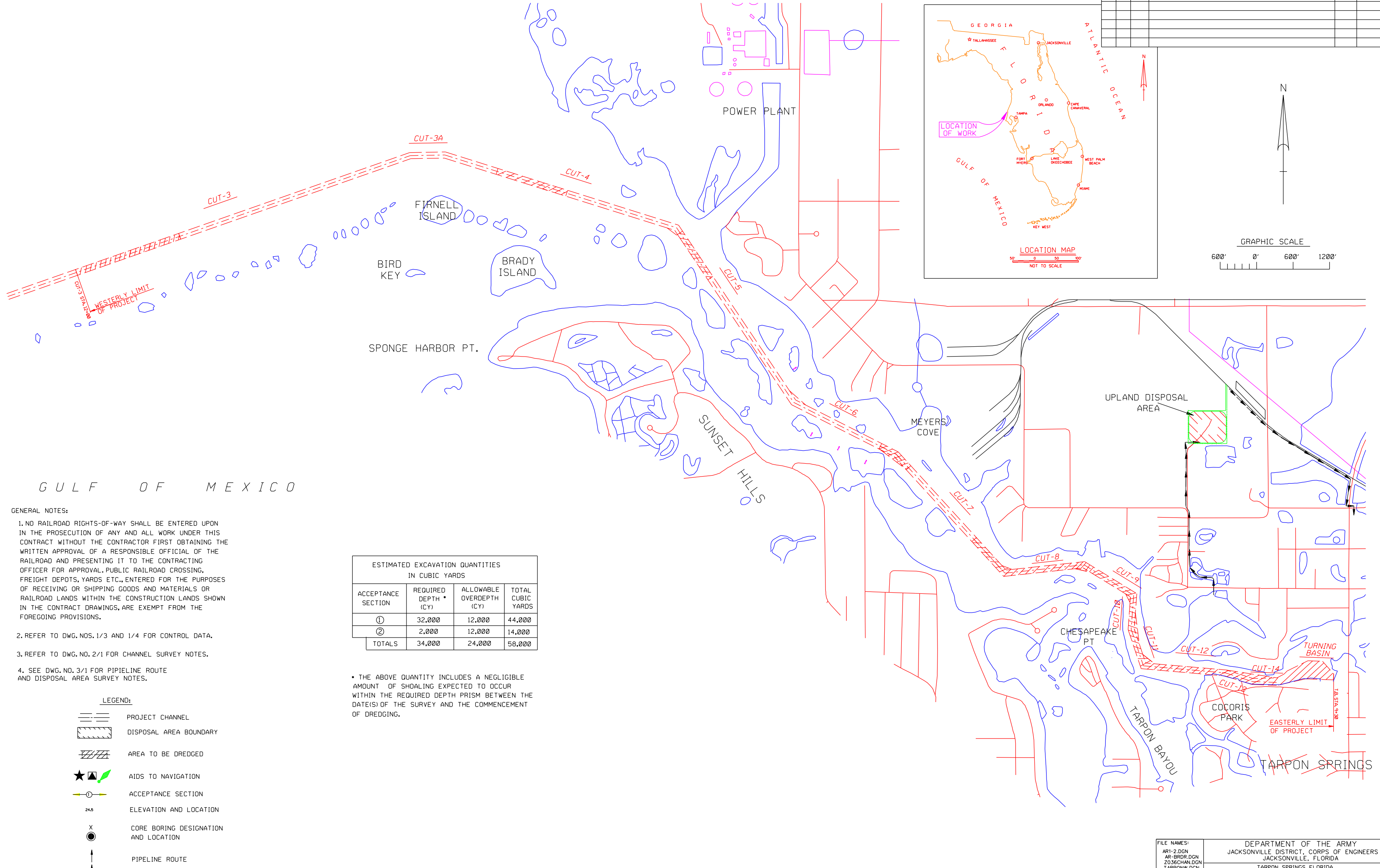
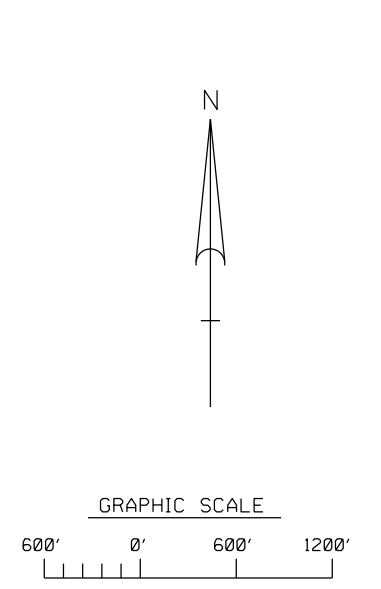
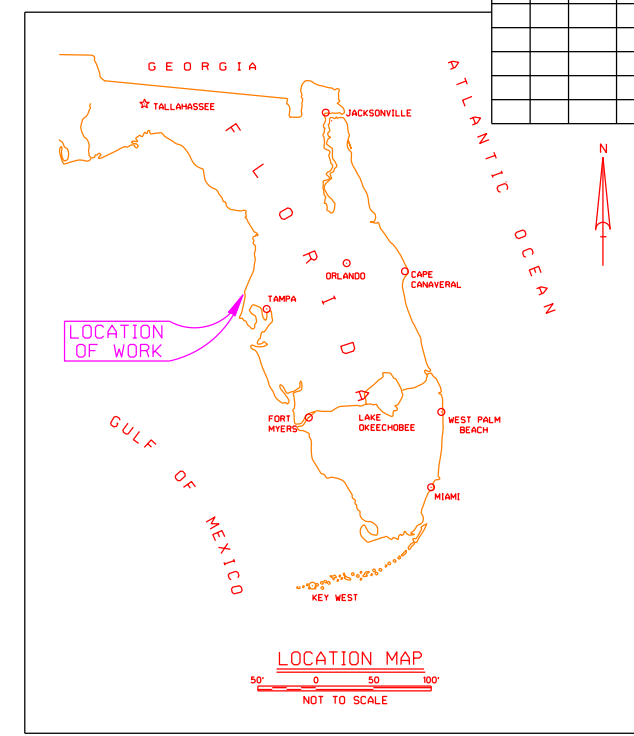


5 ANCLOTE ANCHORAGE 4 3 2 1

SAFETY ON THIS JOB  
DEPENDS ON YOU

NO.		SYM.	ZONE	REVISIONS		
				DESCRIPTION	DATE	APPROVED



- GENERAL NOTES:
1. NO RAILROAD RIGHTS-OF-WAY SHALL BE ENTERED UPON IN THE PROSECUTION OF ANY AND ALL WORK UNDER THIS CONTRACT WITHOUT THE CONTRACTOR FIRST OBTAINING THE WRITTEN APPROVAL OF A RESPONSIBLE OFFICIAL OF THE RAILROAD AND PRESENTING IT TO THE CONTRACTING OFFICER FOR APPROVAL. PUBLIC RAILROAD CROSSING, FREIGHT DEPOTS, YARDS ETC., ENTERED FOR THE PURPOSES OF RECEIVING OR SHIPPING GOODS AND MATERIALS OR RAILROAD LANDS WITHIN THE CONSTRUCTION LANDS SHOWN IN THE CONTRACT DRAWINGS, ARE EXEMPT FROM THE FOREGOING PROVISIONS.
  2. REFER TO DWG. NOS. 1/3 AND 1/4 FOR CONTROL DATA.
  3. REFER TO DWG. NO. 2/1 FOR CHANNEL SURVEY NOTES.
  4. SEE DWG. NO. 3/1 FOR PIPELINE ROUTE AND DISPOSAL AREA SURVEY NOTES.

ACCEPTANCE SECTION	REQUIRED DEPTH * (CY)	ALLOWABLE OVERDEPTH (CY)	TOTAL CUBIC YARDS
①	32,000	12,000	44,000
②	2,000	12,000	14,000
TOTALS	34,000	24,000	58,000

\* THE ABOVE QUANTITY INCLUDES A NEGLIGIBLE AMOUNT OF SHOALING EXPECTED TO OCCUR WITHIN THE REQUIRED DEPTH PRISM BETWEEN THE DATE(S) OF THE SURVEY AND THE COMMENCEMENT OF DREDGING.

- LEGEND:
- PROJECT CHANNEL
  - DISPOSAL AREA BOUNDARY
  - AREA TO BE DREDGED
  - AIDS TO NAVIGATION
  - ACCEPTANCE SECTION
  - ELEVATION AND LOCATION
  - CORE BORING DESIGNATION AND LOCATION
  - PIPELINE ROUTE
  - AREAS WHERE PROJECT DEPTH MAY NOT HAVE BEEN OBTAINED DUE TO HARD MATERIAL

ST. JOSEPH SOUND

FILE NAMES: ARI-2.DGN AR-BRDR.DGN Z036CHAN.DGN TARPONW.DGN	DEPARTMENT OF THE ARMY JACKSONVILLE DISTRICT, CORPS OF ENGINEERS JACKSONVILLE, FLORIDA TARPON SPRINGS, FLORIDA ANCLOTE RIVER MAINTENANCE DREDGING 9-FOOT PROJECT LOCATION, VICINITY MAP, LEGEND AND GENERAL NOTES
DESIGN ENG.: LRP	INV. NO. F
DWN. BY: FES	CRD. BY: F
DATED: SCALE: AS SHOWN	DATED: JUNE 1998
DRAWING NO. 1/2	
SHEET	

D. O. FILE NO. 49-37,618

5 4 3 2 1