

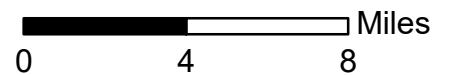


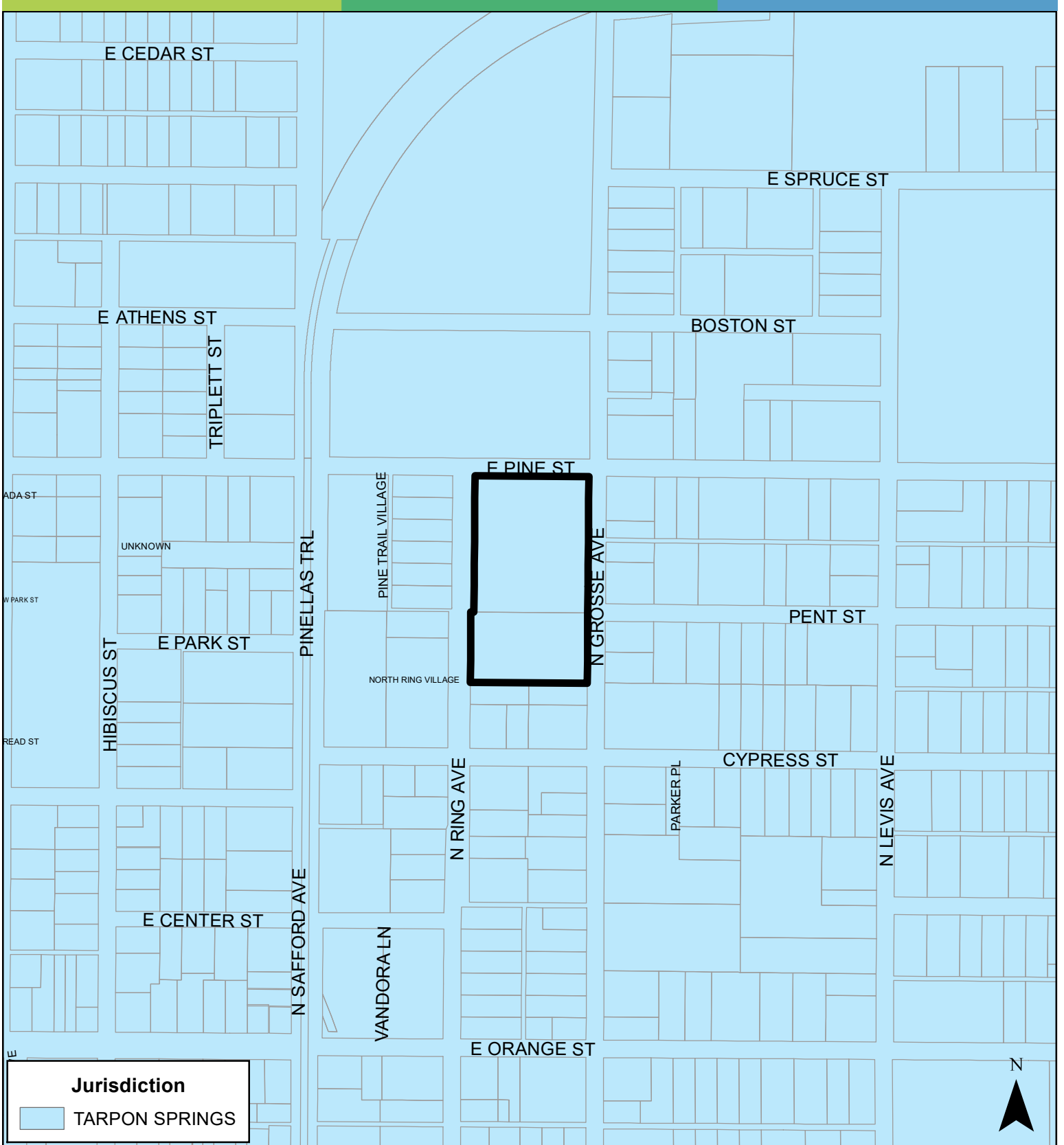
JURISDICTION: Tarpon Springs

FROM: Residential Low Medium

AREA: 2.82 Acres

TO: Public/Semi-Public





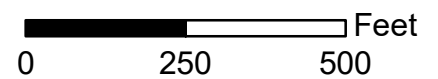
Case CW21-01

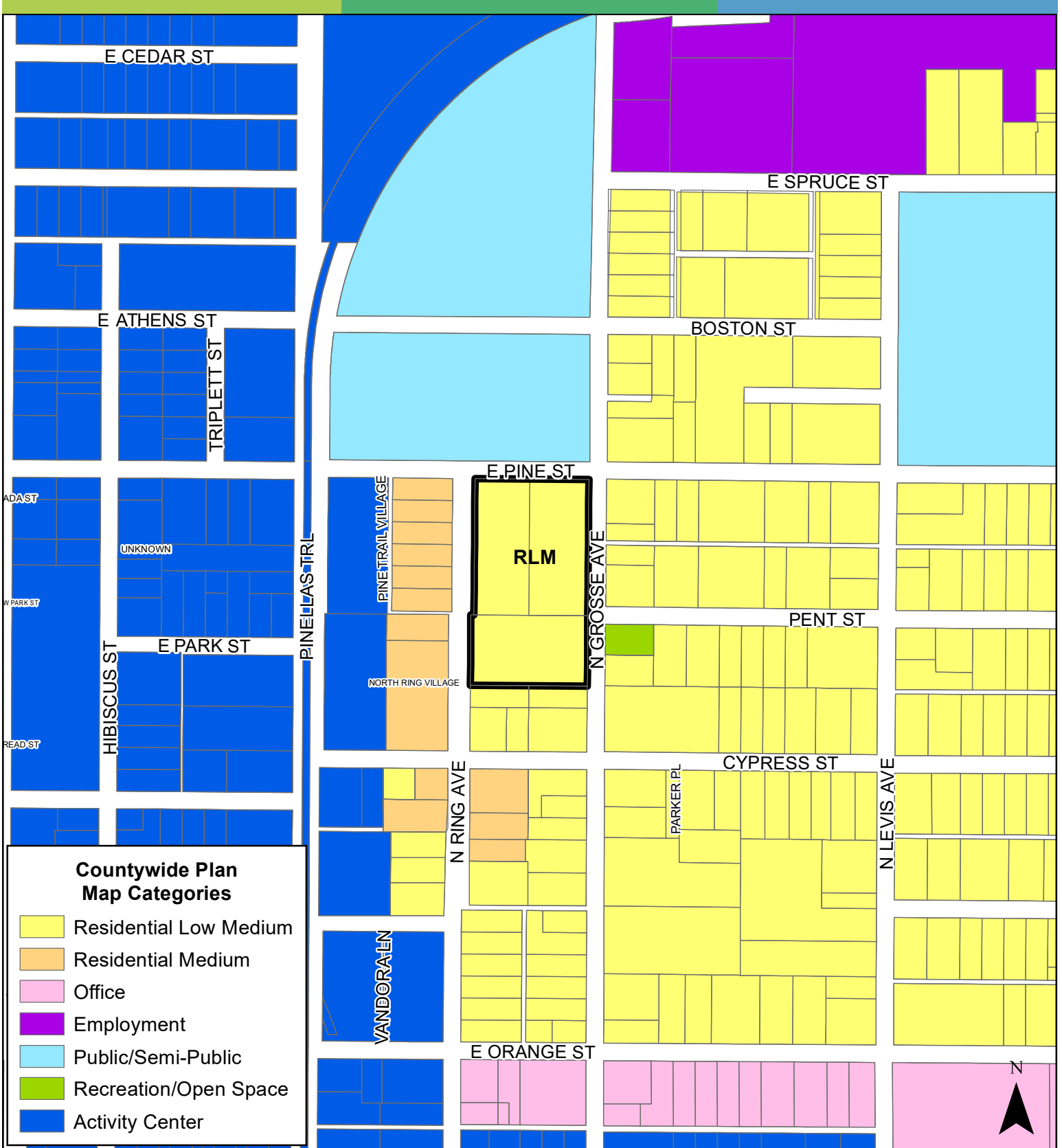
Map 3: Aerial Map



JURISDICTION: Tarpon Springs **FROM:** Residential Low Medium

AREA: 2.82 Acres **TO:** Public/Semi-Public





JURISDICTION: Tarpon Springs **FROM:** Residential Low Medium

AREA: 2.82 Acres **TO:** Public/Semi-Public

