

LU-30-12-19

Location Map

Land Use

From: Residential/Office/Retail

To: Commercial General



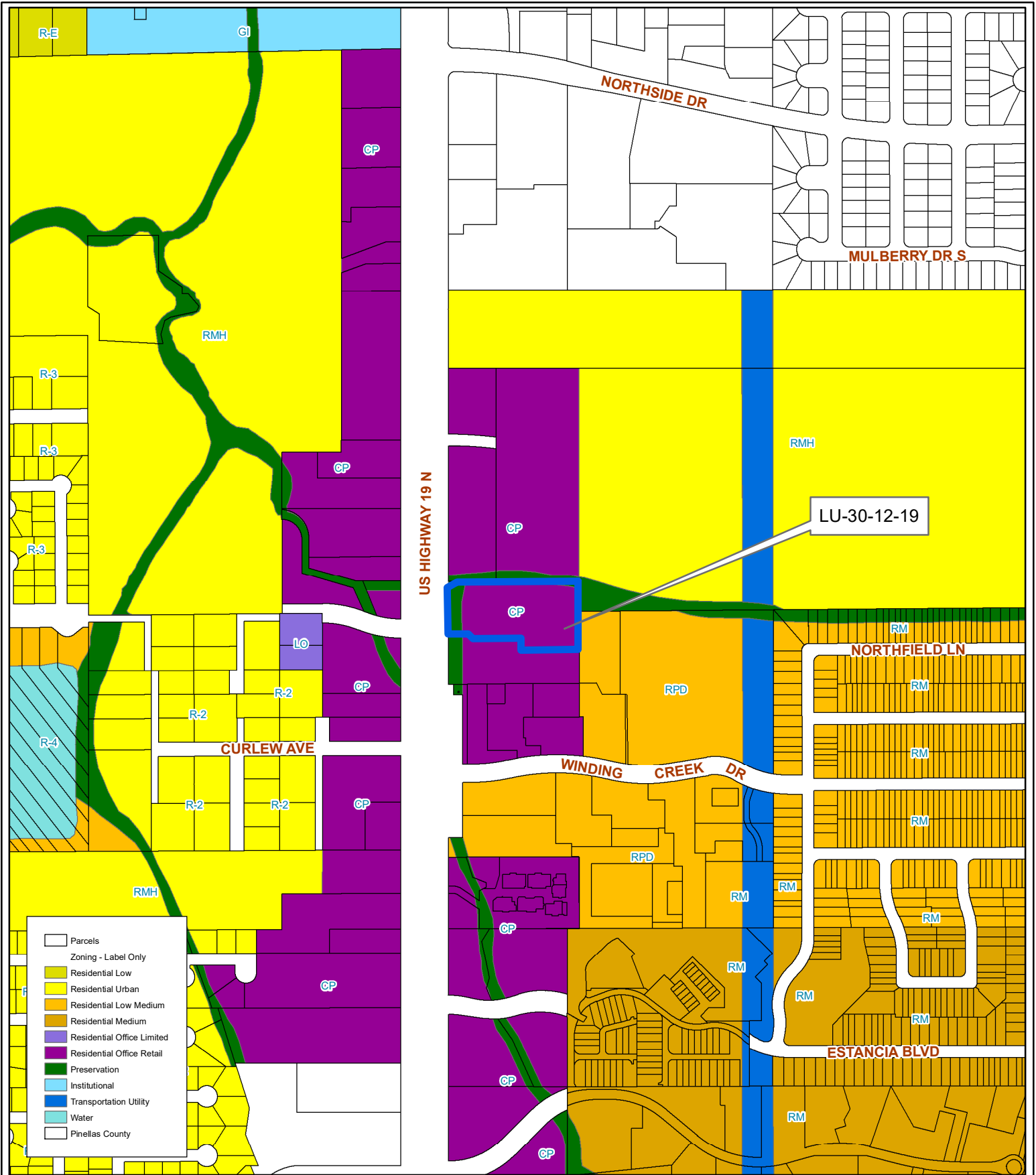
19/28/16/00000/420/0200

Prepared by: Pinellas County Planning Department



Date: 11/05/2019

1 inch = 4.5 miles



- Parcels
- Zoning - Label Only**
- Residential Low
- Residential Urban
- Residential Low Medium
- Residential Medium
- Residential Office Limited
- Residential Office Retail
- Preservation
- Institutional
- Transportation Utility
- Water
- Pinellas County

LU-30-12-19
Current Land Use Map

Land Use

From: Residential/Office/Retail

To: Commercial General

19/28/16/00000/420/0200

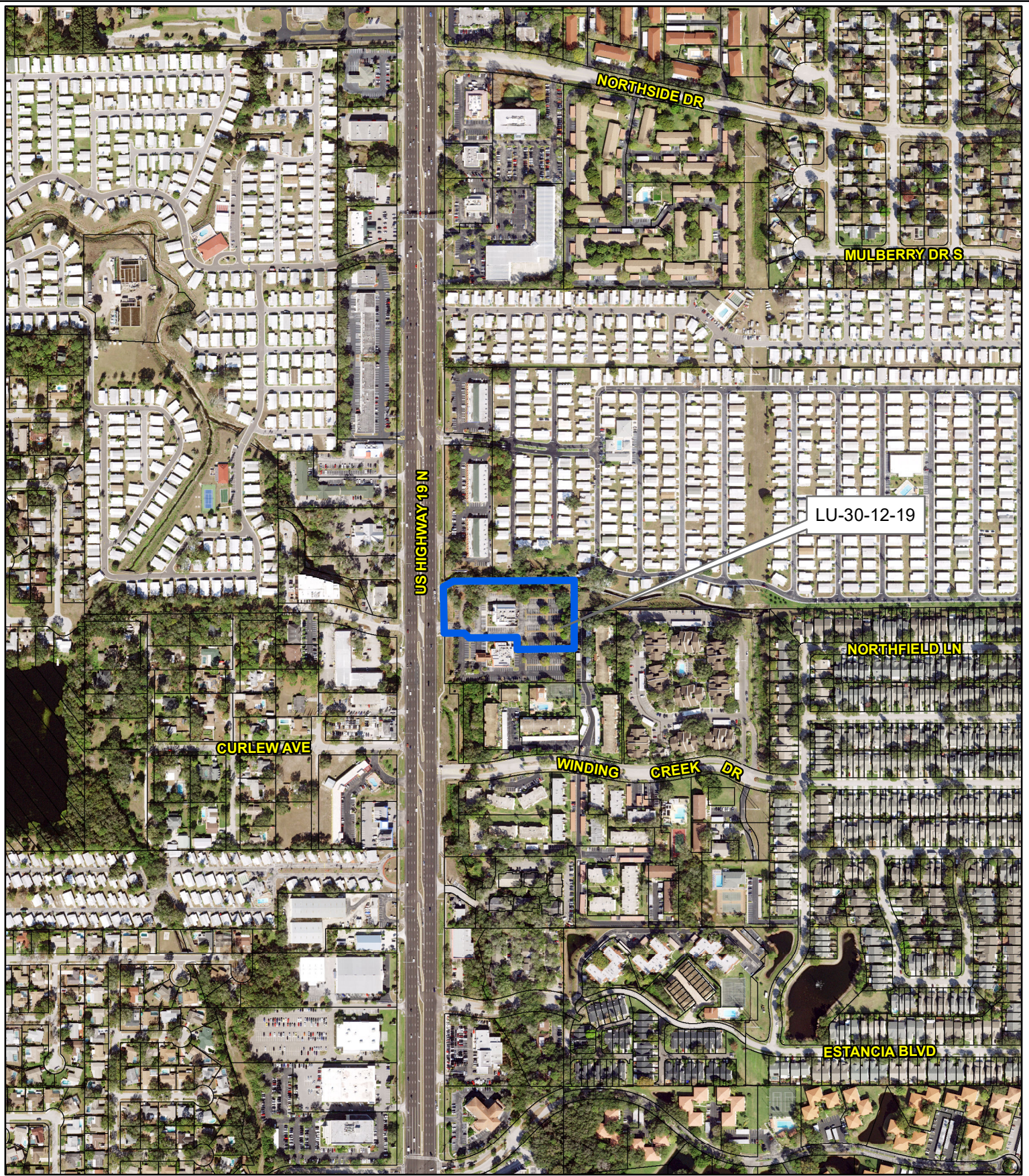
Prepared by: Pinellas County Planning Department



Date: 11/05/2019



1 inch = 0.1 miles



LU-30-12-19

Aerial Map

Land Use

From: Residential/Office/Retail

To: Commercial General

19/28/16/00000/420/0200

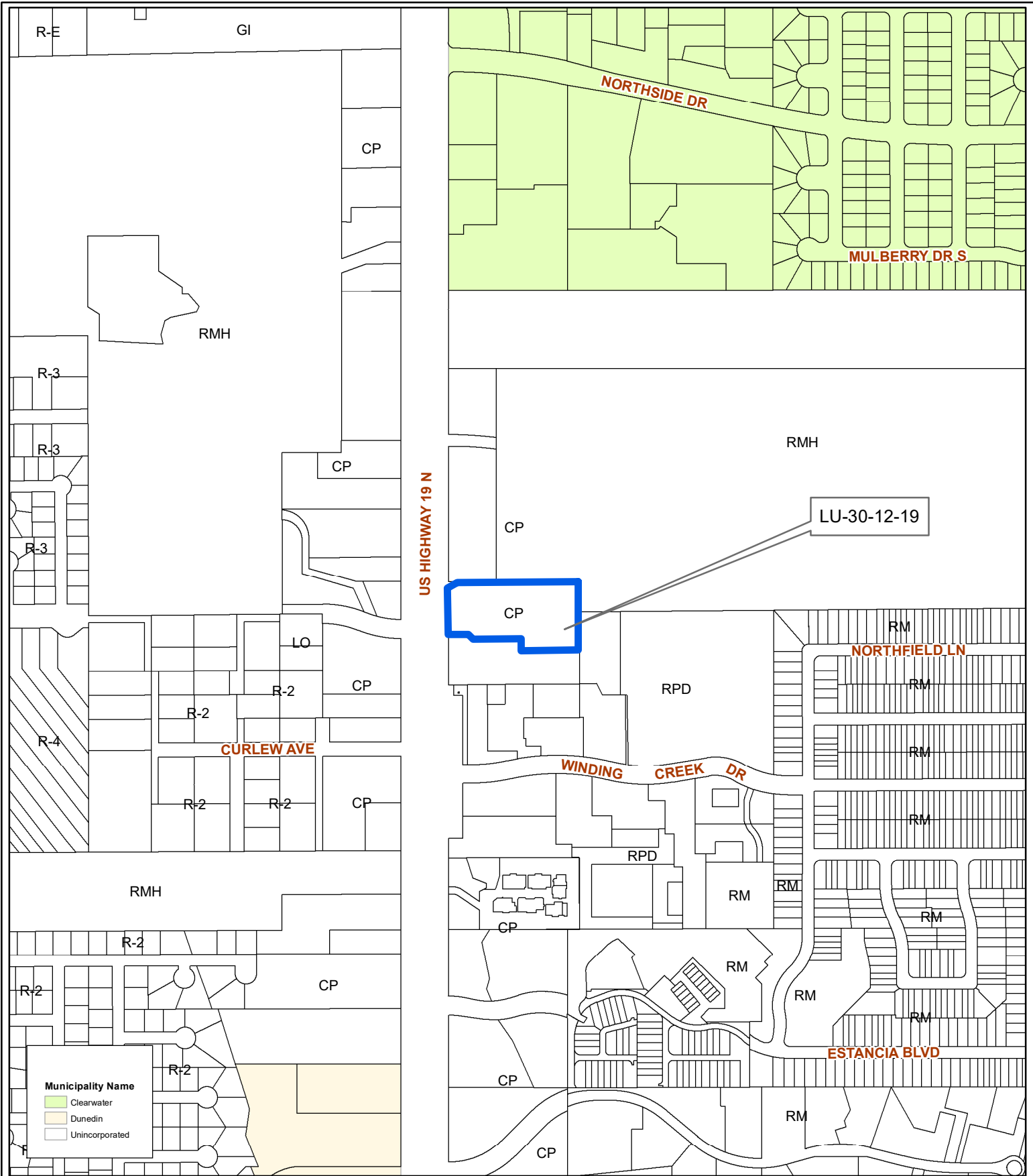
Prepared by: Pinellas County Planning Department



Date: 11/05/2019



1 inch = 0.1 miles



LU-30-12-19
Municipal Map

Land Use
 From: Residential/Office/Retail
 To: Commercial General



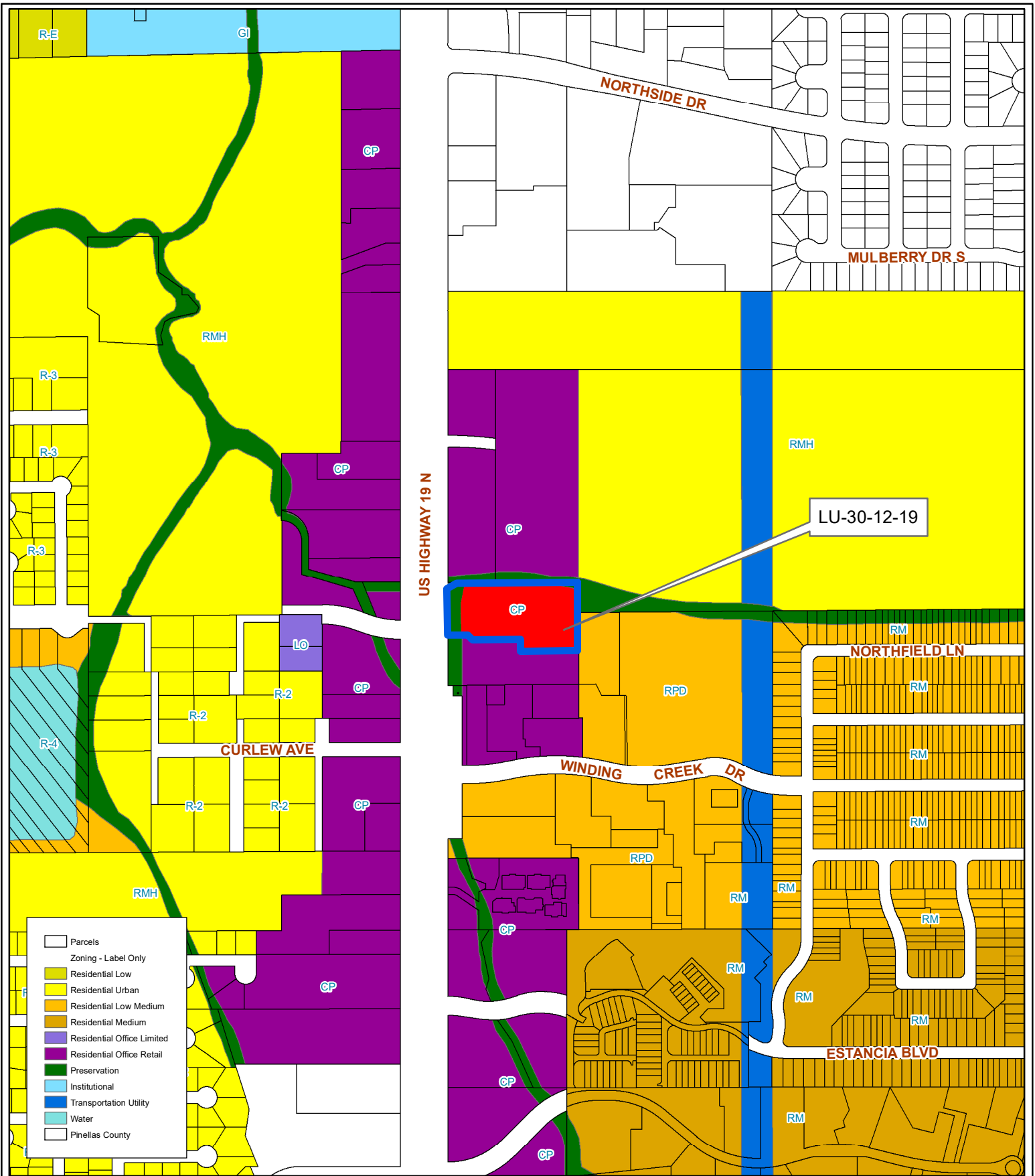
19/28/16/00000/420/0200

Prepared by: Pinellas County Planning Department



Date: 11/05/2019

1 inch = 0.1 miles



- Parcels
- Zoning - Label Only**
- Residential Low
- Residential Urban
- Residential Low Medium
- Residential Medium
- Residential Office Limited
- Residential Office Retail
- Preservation
- Institutional
- Transportation Utility
- Water
- Pinellas County

LU-30-12-19
Proposed Land Use Map

Land Use

From: Residential/Office/Retail

To: Commercial General

19/28/16/00000/420/0200

Prepared by: Pinellas County Planning Department



Date: 11/05/2019



1 inch = 0.1 miles