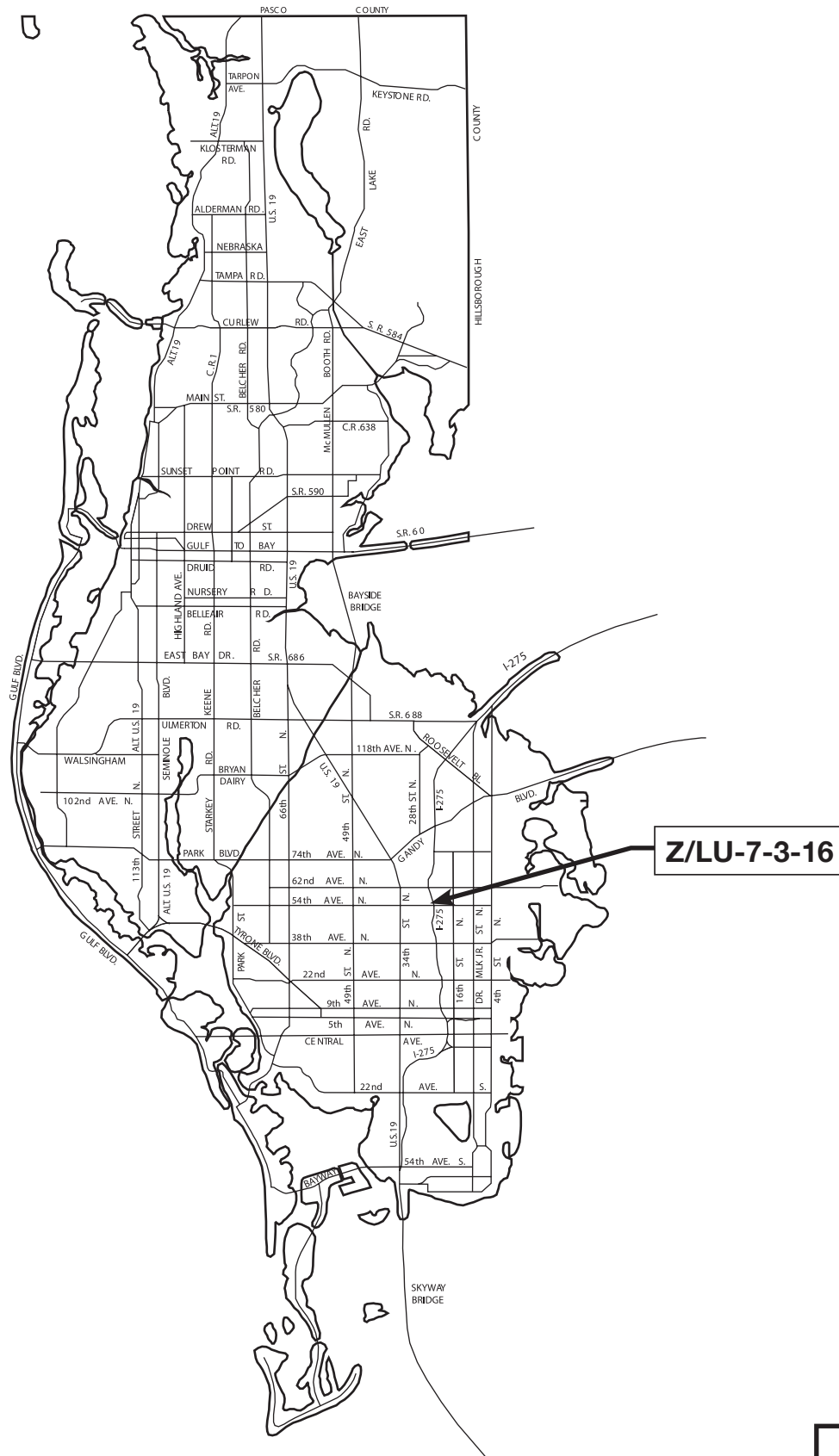


# LOCATION MAP



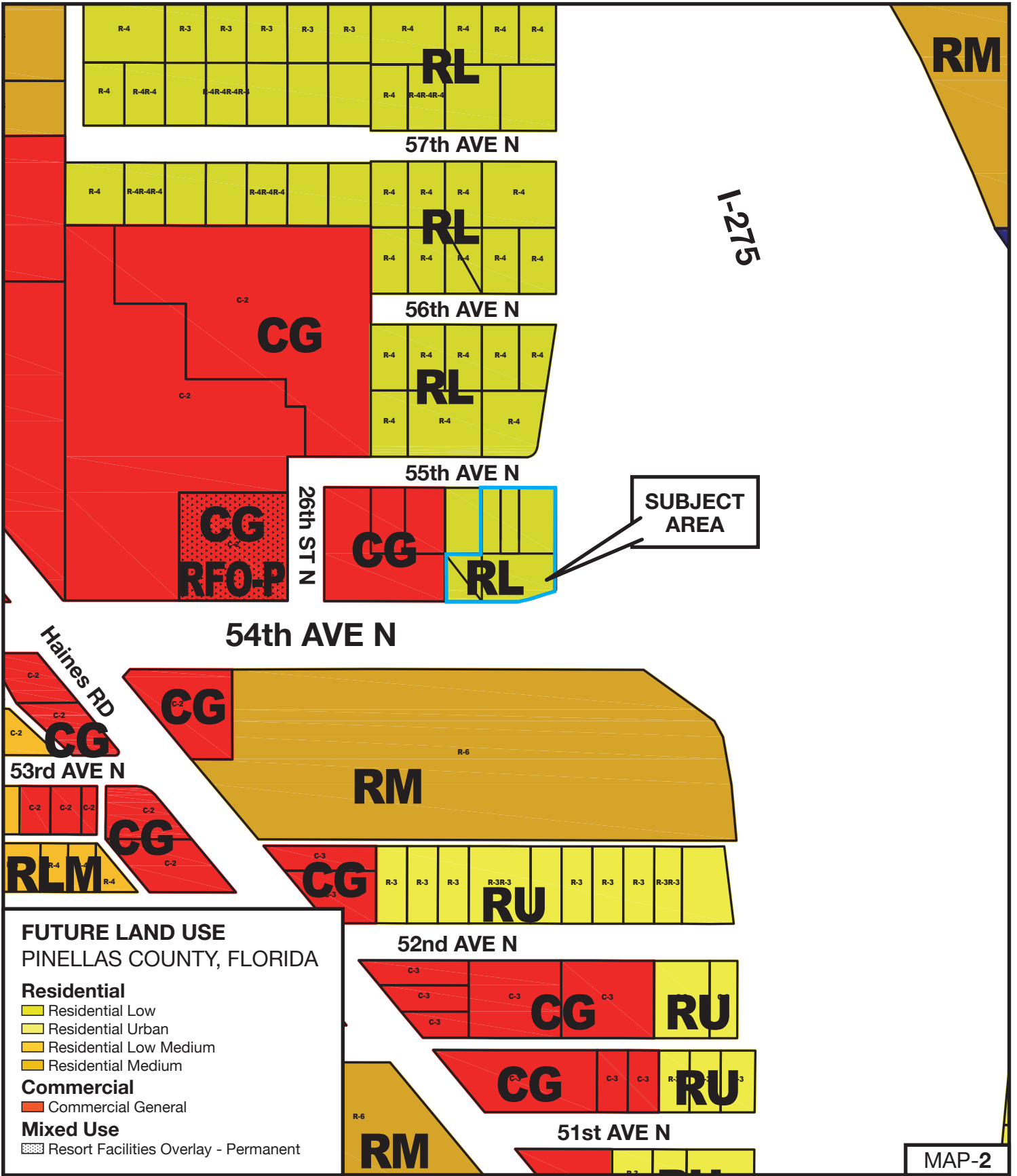
MAP-1

**Z/LU-7-3-16**

**Zoning** From: R-4, One, Two & Three Family Residential  
 To: C-2, General Retail Commercial & Limited Services  
**Land Use** From: Residential Low  
 To: Commercial General

Parcel I.D.s 35/30/16/74340/009/0080 & 0090, 35/30/16/74340/009/0021, 0020, & 0010  
 Prepared by: Pinellas County Planning Department February 2016





<b>Z/LU-7-3-16</b>	<b>Zoning</b>	<b>From:</b> R-4, One, Two & Three Family Residential <b>To:</b> C-2, General Retail Commercial & Limited Services
	<b>Land Use</b>	<b>From:</b> Residential Low <b>To:</b> Commercial General
Parcel I.D.s 35/30/16/74340/009/0080 & 0090, 35/30/16/74340/009/0021, 0020, & 0010 Prepared by: Pinellas County Planning Department February 2016		









MAP-3

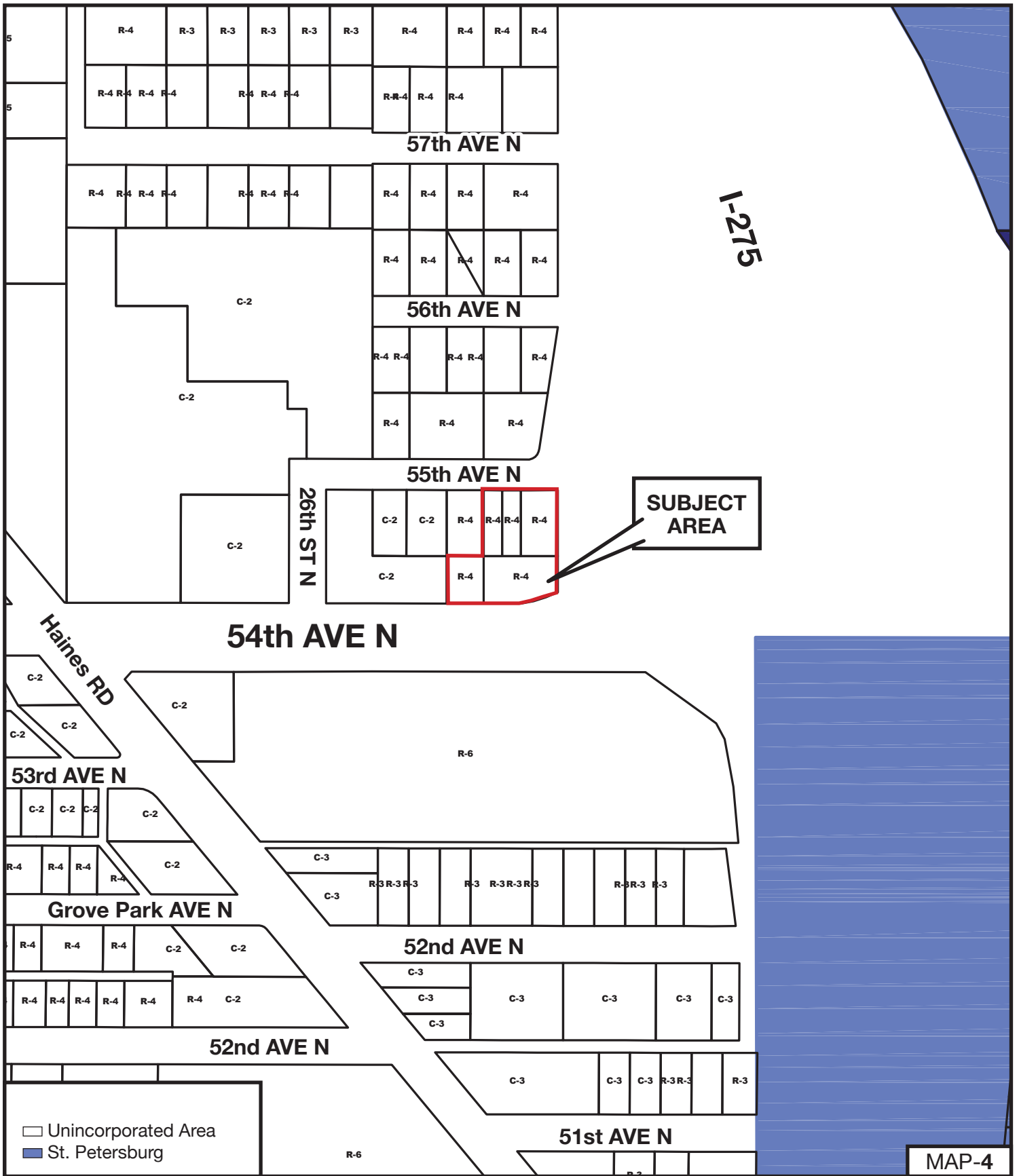
**Z/LU-7-3-16**

**Zoning** From: R-4, One, Two & Three Family Residential  
 To: C-2, General Retail Commercial & Limited Services  
**Land Use** From: Residential Low  
 To: Commercial General

Parcel I.D.s 35/30/16/74340/009/0080 & 0090, 35/30/16/74340/009/0021, 0020, & 0010  
 Prepared by: Pinellas County Planning Department February 2016





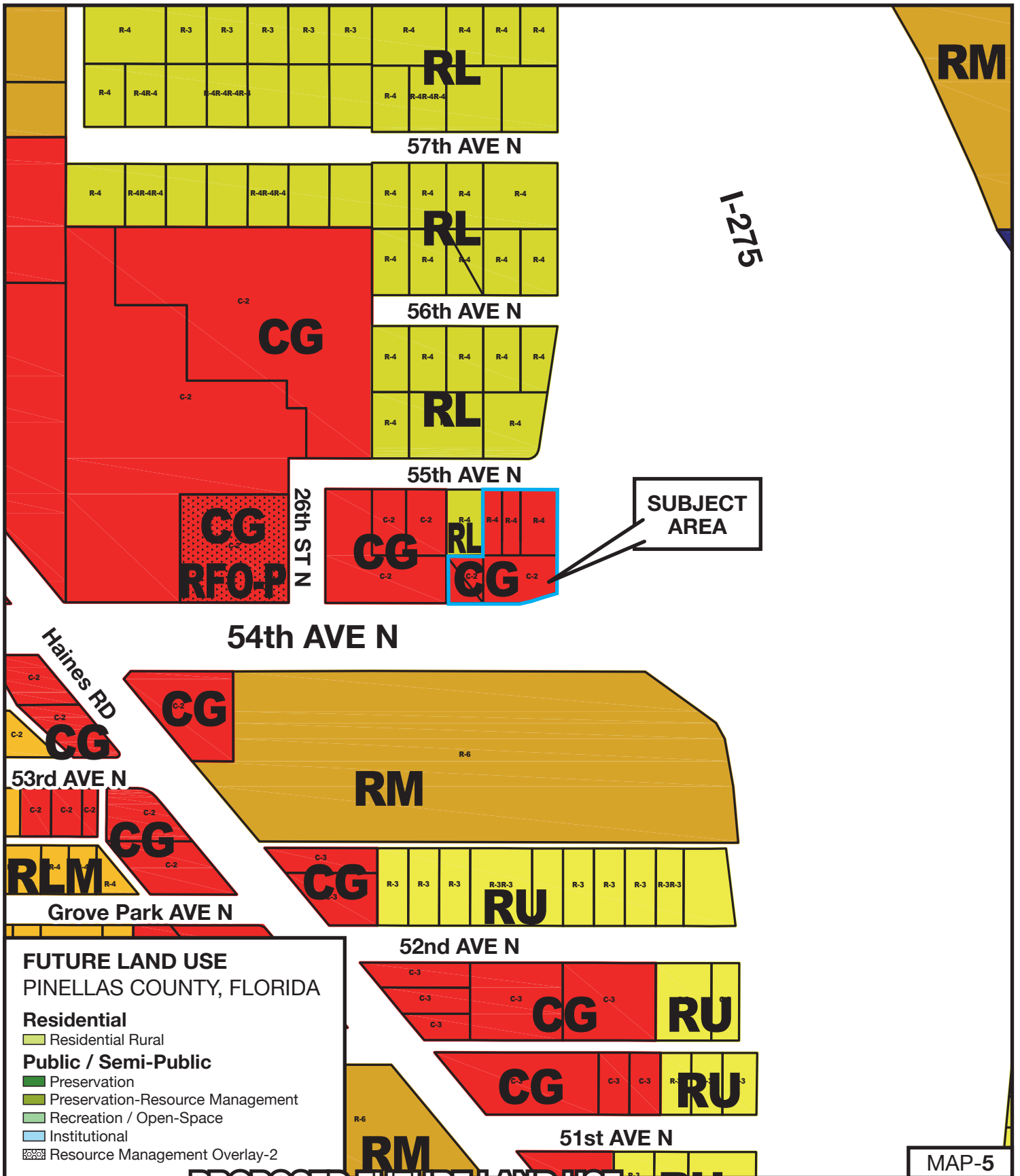


Unincorporated Area  
 St. Petersburg

MAP-4

<b>Z/LU-7-3-16</b>	<b>Zoning</b>	<b>From:</b> R-4, One, Two & Three Family Residential <b>To:</b> C-2, General Retail Commercial & Limited Services
	<b>Land Use</b>	<b>From:</b> Residential Low <b>To:</b> Commercial General
Parcel I.D.s 35/30/16/74340/009/0080 & 0090, 35/30/16/74340/009/0021, 0020, & 0010 Prepared by: Pinellas County Planning Department February 2016		





**FUTURE LAND USE**  
 PINELLAS COUNTY, FLORIDA

**Residential**

- Residential Rural

**Public / Semi-Public**

- Preservation
- Preservation-Resource Management
- Recreation / Open-Space
- Institutional
- Resource Management Overlay-2

**PROPOSED FUTURE LAND USE**

<b>Z/LU-7-3-16</b>	<b>Zoning</b> From: R-4, One, Two & Three Family Residential To: C-2, General Retail Commercial & Limited Services
	<b>Land Use</b> From: Residential Low To: Commercial General
Parcel I.D.s 35/30/16/74340/009/0080 & 0090, 35/30/16/74340/009/0021, 0020, & 0010 Prepared by: Pinellas County Planning Department February 2016	

MAP-5