

Z/LU-01-01-18
Location Map

Zoning **From:** C-2, General Retail Commercial & Limited Services
To: C-2-CO, General Retail Commercial & Limited Services - Conditional Overlay

Land Use **From:** Residential Low Medium
To: Commercial General

With Conditional Overlay limiting use to automobiles, RV and or boat storage.

Portion of Parcel 30/29/16/55044/000/0024

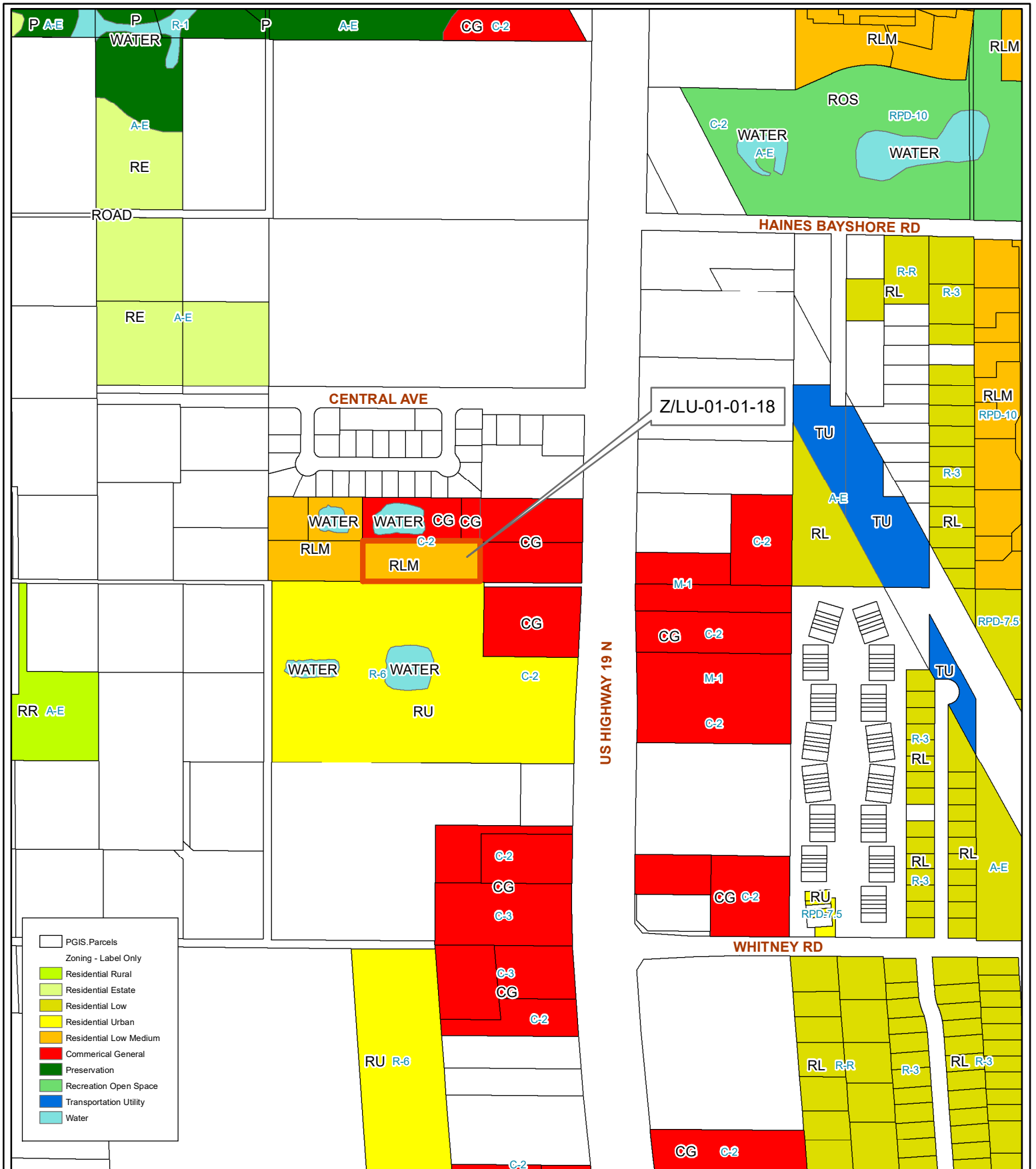
Prepared by: Pinellas County Planning Department



Date: 12/27/2017



1 inch = 4.5 miles



- PGIS Parcels
- Zoning - Label Only**
- Residential Rural
- Residential Estate
- Residential Low
- Residential Urban
- Residential Low Medium
- Commercial General
- Preservation
- Recreation Open Space
- Transportation Utility
- Water

Z/LU-01-01-18
Current Future
Land Use

Zoning From: C-2, General Retail Commercial & Limited Services
 To: C-2-CO, General Retail Commercial & Limited Services - Conditional Overlay

Land Use From: Residential Low Medium
 To: Commercial General
 With Conditional Overlay limiting use to automobiles, RV and or boat storage.

Portion of Parcel 30/29/16/55044/000/0024

Prepared by: Pinellas County Planning Department



Date: 12/27/2017



1 inch = 0.09 miles



Z/LU-01-01-18

Aerial Map

Zoning From: C-2, General Retail Commercial & Limited Services
 To: C-2-CO, General Retail Commercial & Limited Services - Conditional Overlay

Land Use From: Residential Low Medium
 To: Commercial General

With Conditional Overlay limiting use to automobiles, RV and or boat storage.

Portion of Parcel 30/29/16/55044/000/0024

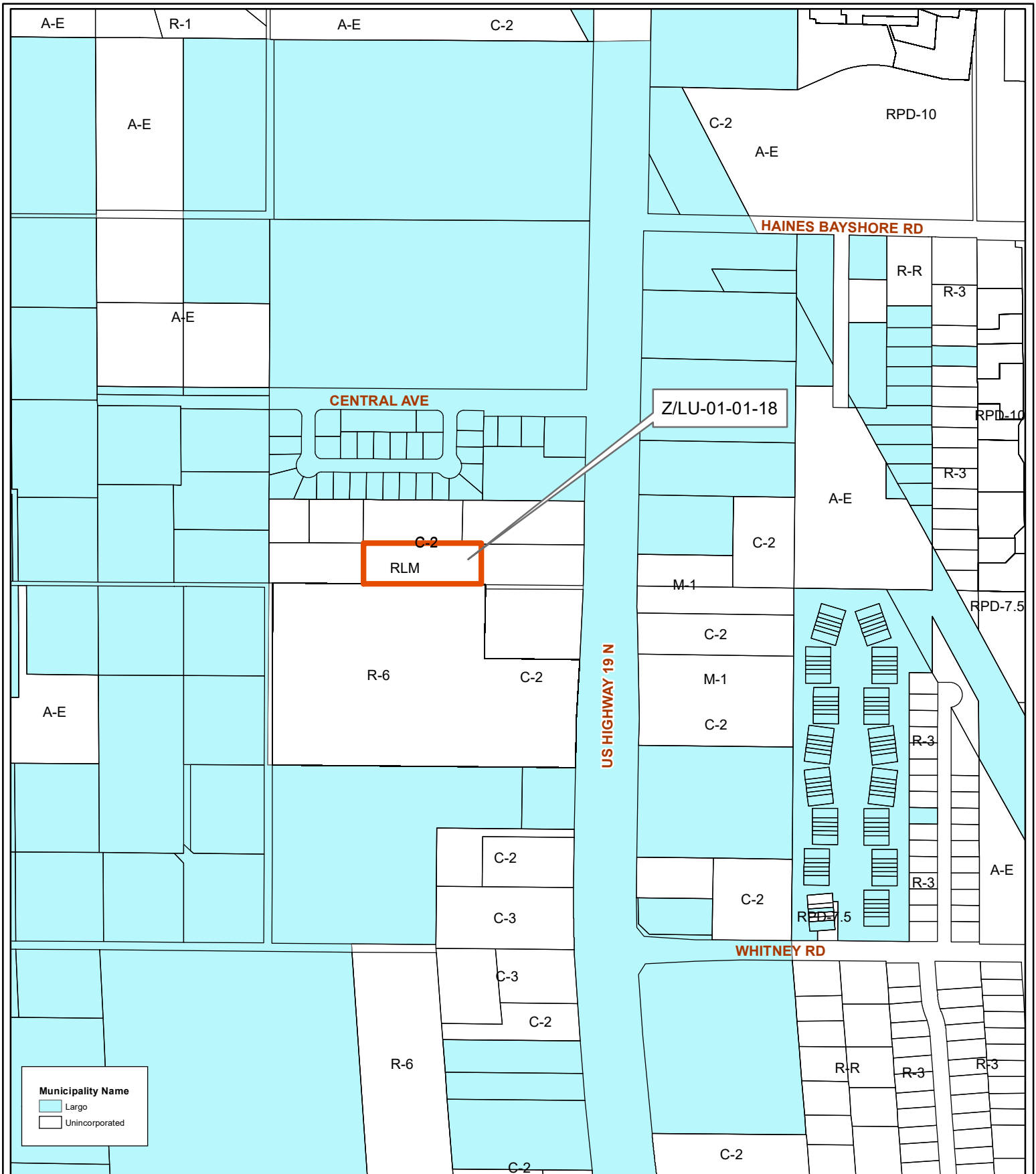
Prepared by: Pinellas County Planning Department



Date: 12/27/2017



1 inch = 0.09 miles



Z/LU-01-01-18
Municipal Map

Zoning **From:** C-2, General Retail Commercial & Limited Services
To: C-2-CO, General Retail Commercial & Limited Services - Conditional Overlay

Land Use **From:** Residential Low Medium
To: Commercial General
 With Conditional Overlay limiting use to automobiles, RV and or boat storage.



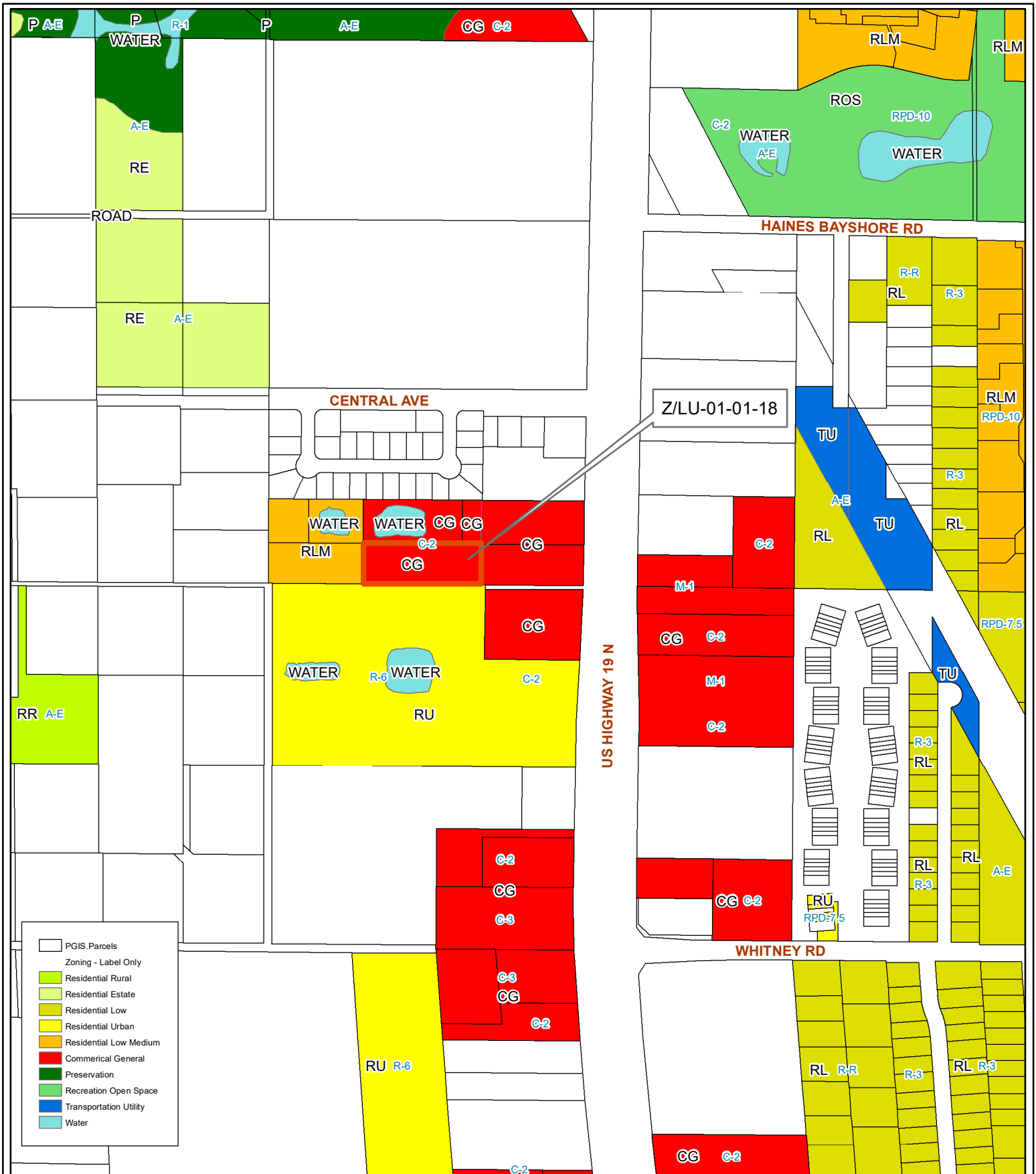
Portion of Parcel 30/29/16/55044/000/0024

Prepared by: Pinellas County Planning Department



Date: 12/27/2017

1 inch = 0.09 miles



- PGIS Parcels
- Zoning - Label Only
- Residential Rural
- Residential Estate
- Residential Low
- Residential Urban
- Residential Low Medium
- Commercial General
- Preservation
- Recreation Open Space
- Transportation Utility
- Water

Z/LU-01-01-18
Proposed Future Land Use

Zoning From: C-2, General Retail Commercial & Limited Services
 To: C-2-CO, General Retail Commercial & Limited Services - Conditional Overlay

Land Use From: Residential Low Medium
 To: Commercial General
 With Conditional Overlay limiting use to automobiles, RV and or boat storage.



Portion of Parcel 30/29/16/55044/000/0024

Prepared by: Pinellas County Planning Department



Date: 12/27/2017

1 inch = 0.09 miles