

FLU-21-05

Location Map

Land Use

From: Residential Low

To: Commercial General



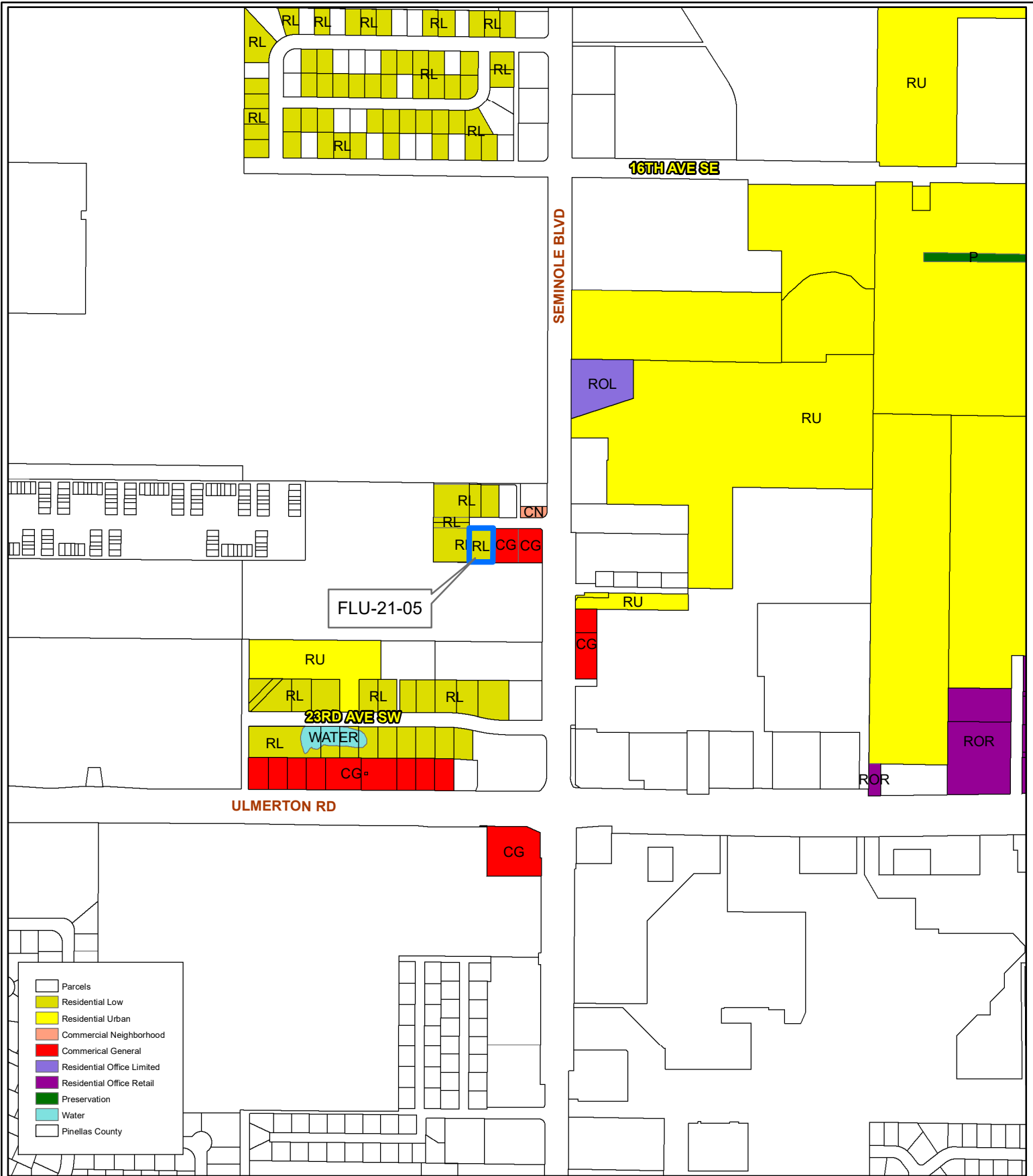
03/30/15/17838/000/0170

Prepared by: Housing & Community Development Department



Date: 9/1/2021

1 inch = 4.5 miles



FLU-21-05

**Current
Land Use**

Land Use

From: Residential Low

To: Commercial General

03/30/15/17838/000/0170

Prepared by: Housing & Community Development Department



Date: 9/2/2021



1 inch = 0.1 miles



FLU-21-05

Aerial Map

Land Use

From: Residential Low

To: Commercial General



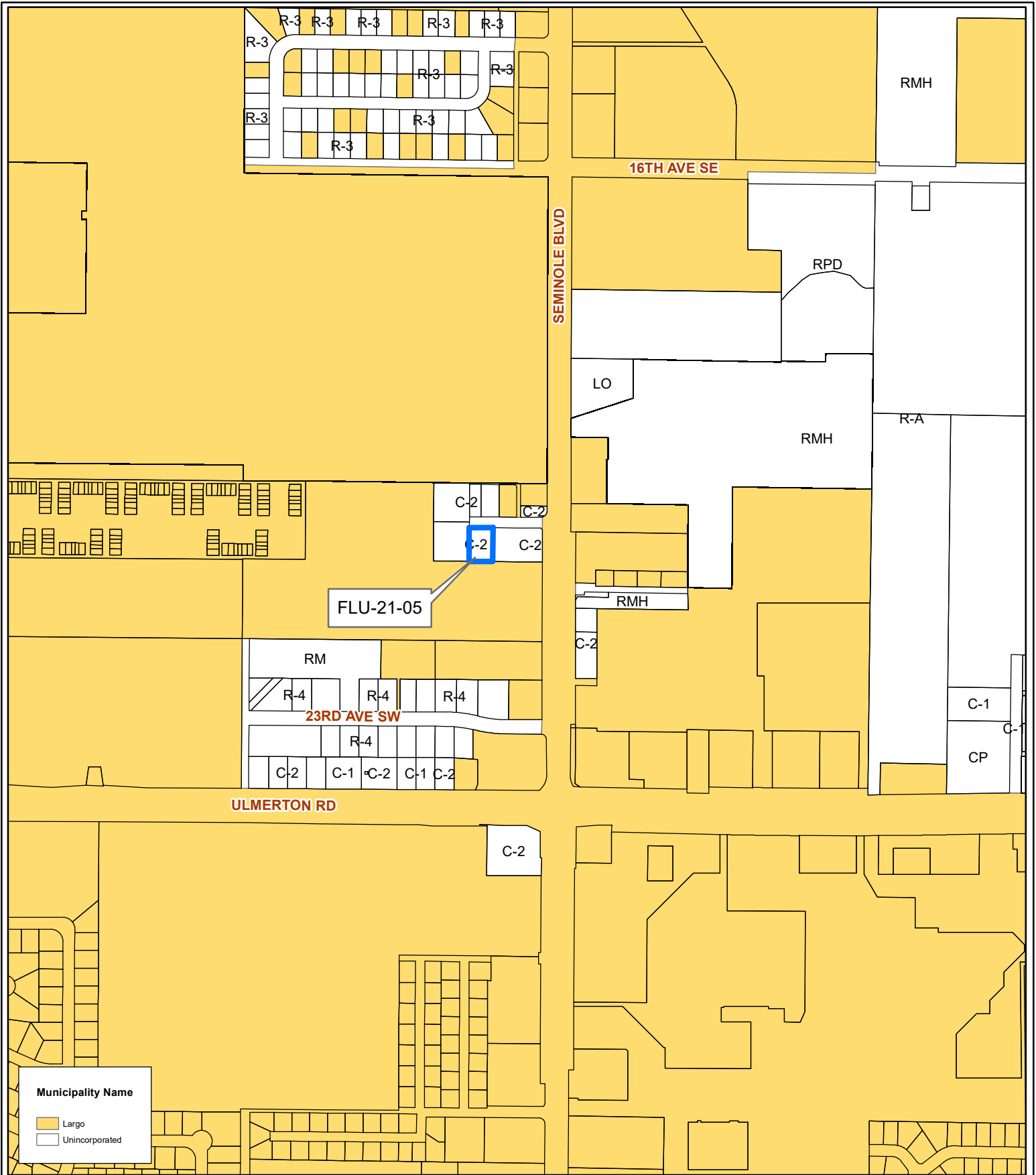
03/30/15/17838/000/0170

Prepared by: Housing & Community Development Department



Date: 9/1/2021

1 inch = 0.1 miles



FLU-21-05

Municipality Map

Land Use

From: Residential Low

To: Commercial General

03/30/15/17838/000/0170

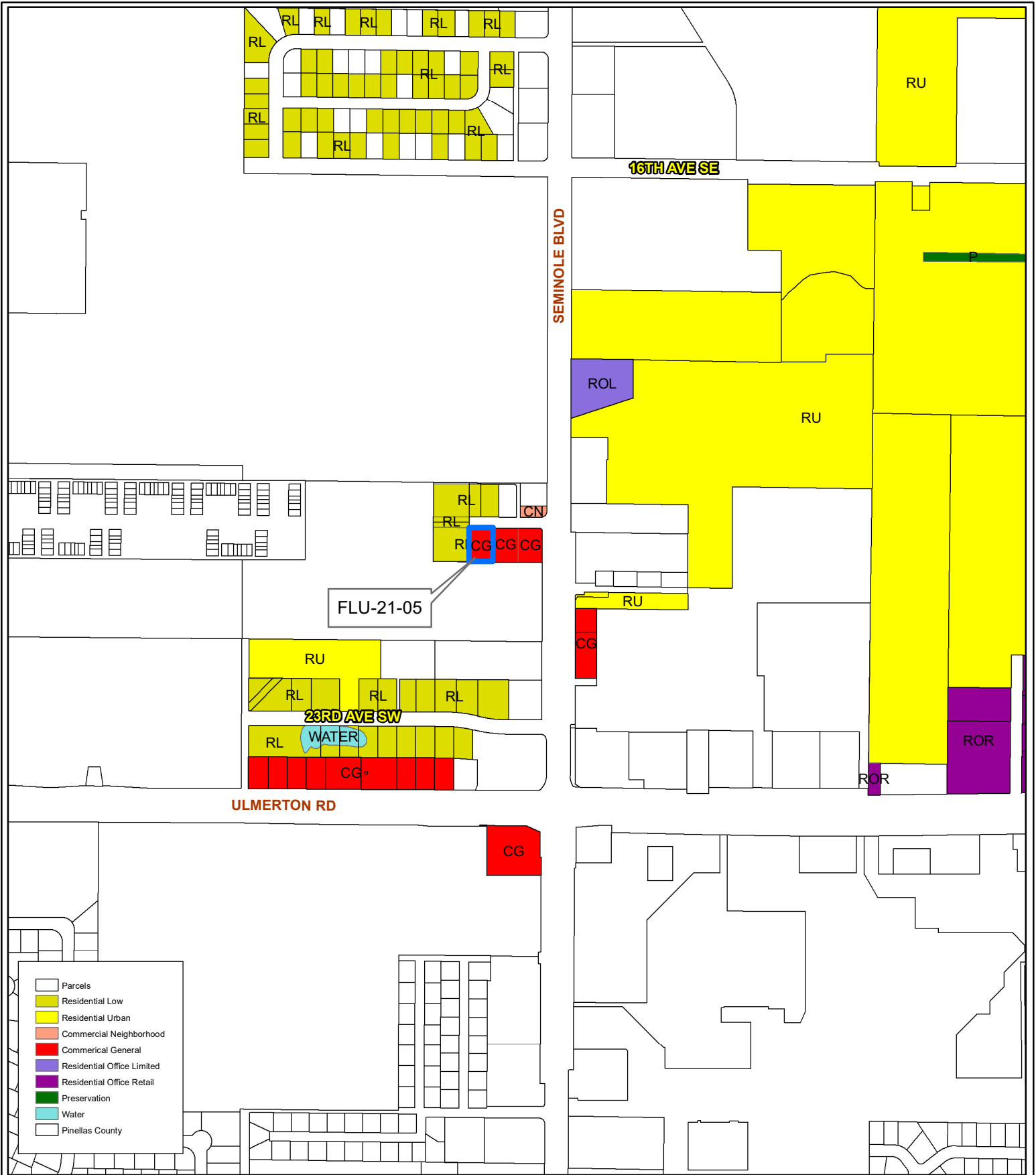
Prepared by: Housing & Community Development Department



Date: 9/1/2021



1 inch = 0.1 miles



FLU-21-05

**Proposed
Land Use**

Land Use

From: Residential Low

To: Commercial General

03/30/15/17838/000/0170

Prepared by: Housing & Community Development Department



Date: 9/2/2021



1 inch = 0.1 miles