
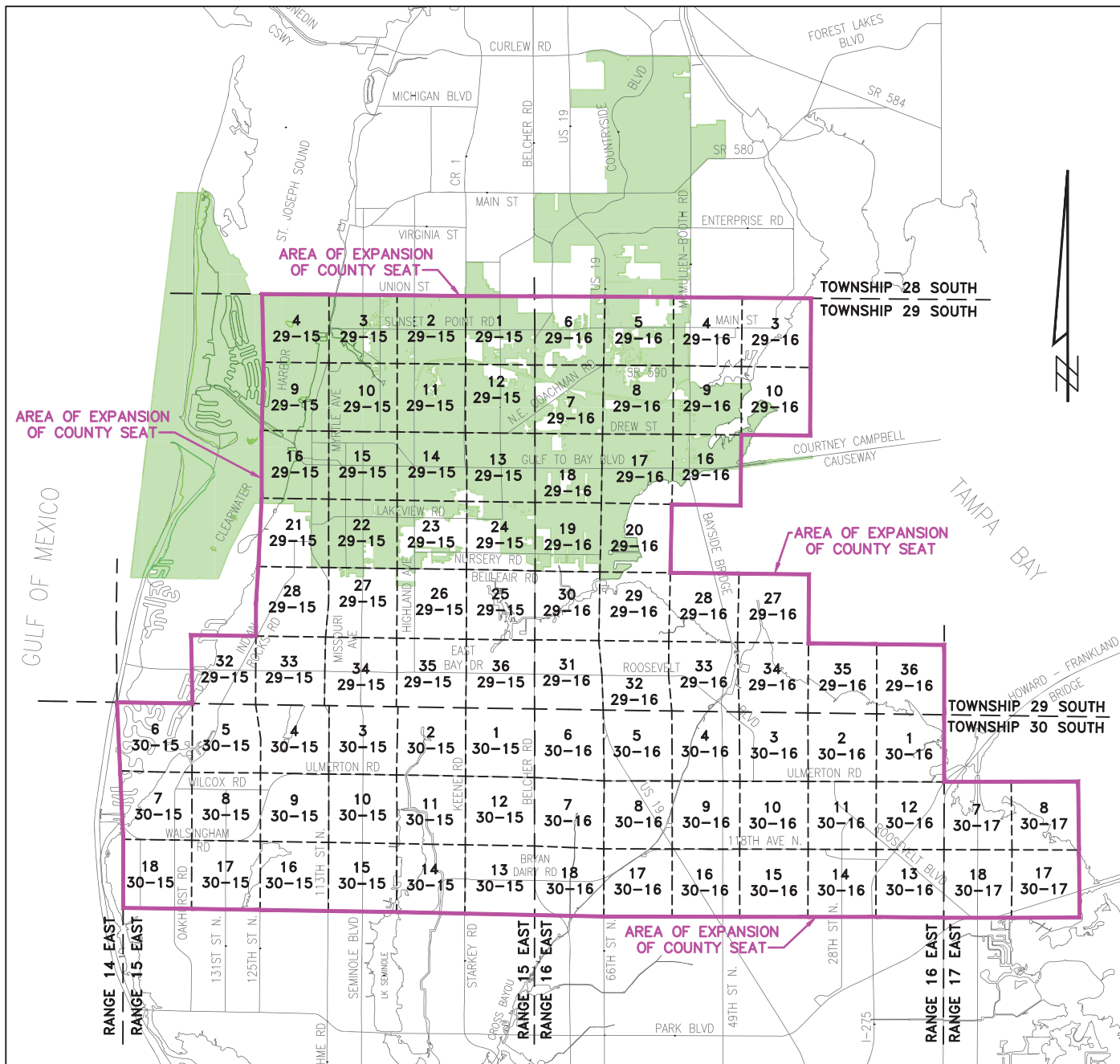


PINELLAS COUNTY
 PUBLIC WORKS
 SURVEY AND MAPPING DIVISION
 22211 U.S. HIGHWAY 19 N.
 CLEARWATER, FLORIDA 33765-2328
 PHONE # (727) 464-8904

COUNTY SEAT LOCATION MAP
 CITY OF CLEARWATER TOGETHER WITH
 THE COUNTY SEAT EXPANSION AREA




 CITY OF CLEARWATER (EXISTING COUNTY SEAT)
 (SEE NOTE 1)



NOTE 1: City of Clearwater boundary is shown hereon based on Pinellas County GIS as of January 30, 2024 and is subject to change over time due to annexations or other operations of law.

SCALE IN FEET
 1" = 12,000'



S.F.N.: 2258	P.I.D.: 001851B	Pinellas County Survey and Mapping Division
-----------------	--------------------	--

S:\Divisions\Survey\SFN Projects\sf2258\DWG\EXPANSION AREA LOCATION MAP.dwg, Jan 30, 2024 - 3:40pm