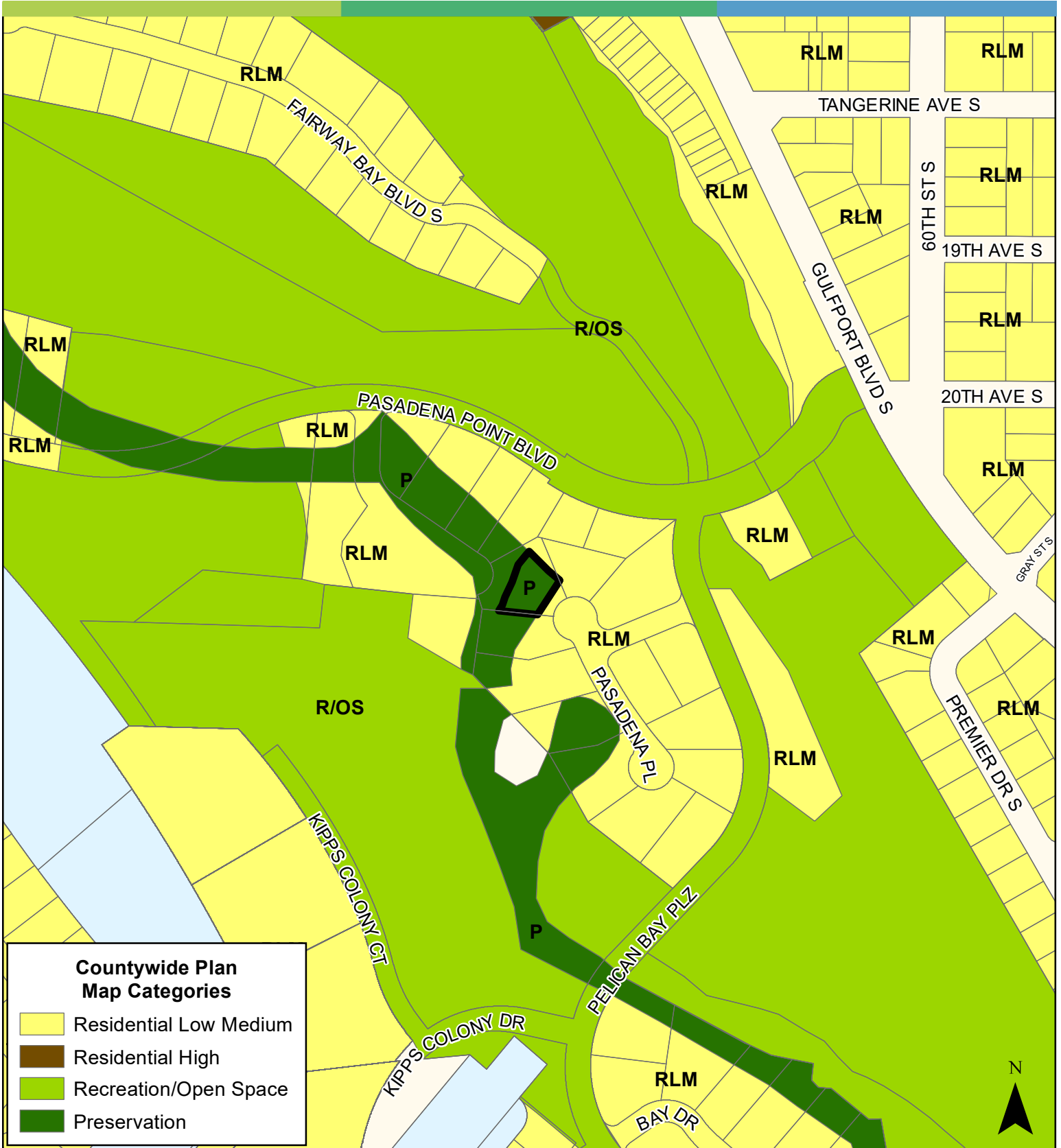


Map Adjustment MA 20-01

Map 1: Current Countywide Plan Map

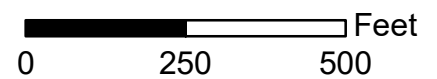


JURISDICTION: Gulfport

FROM: Preservation

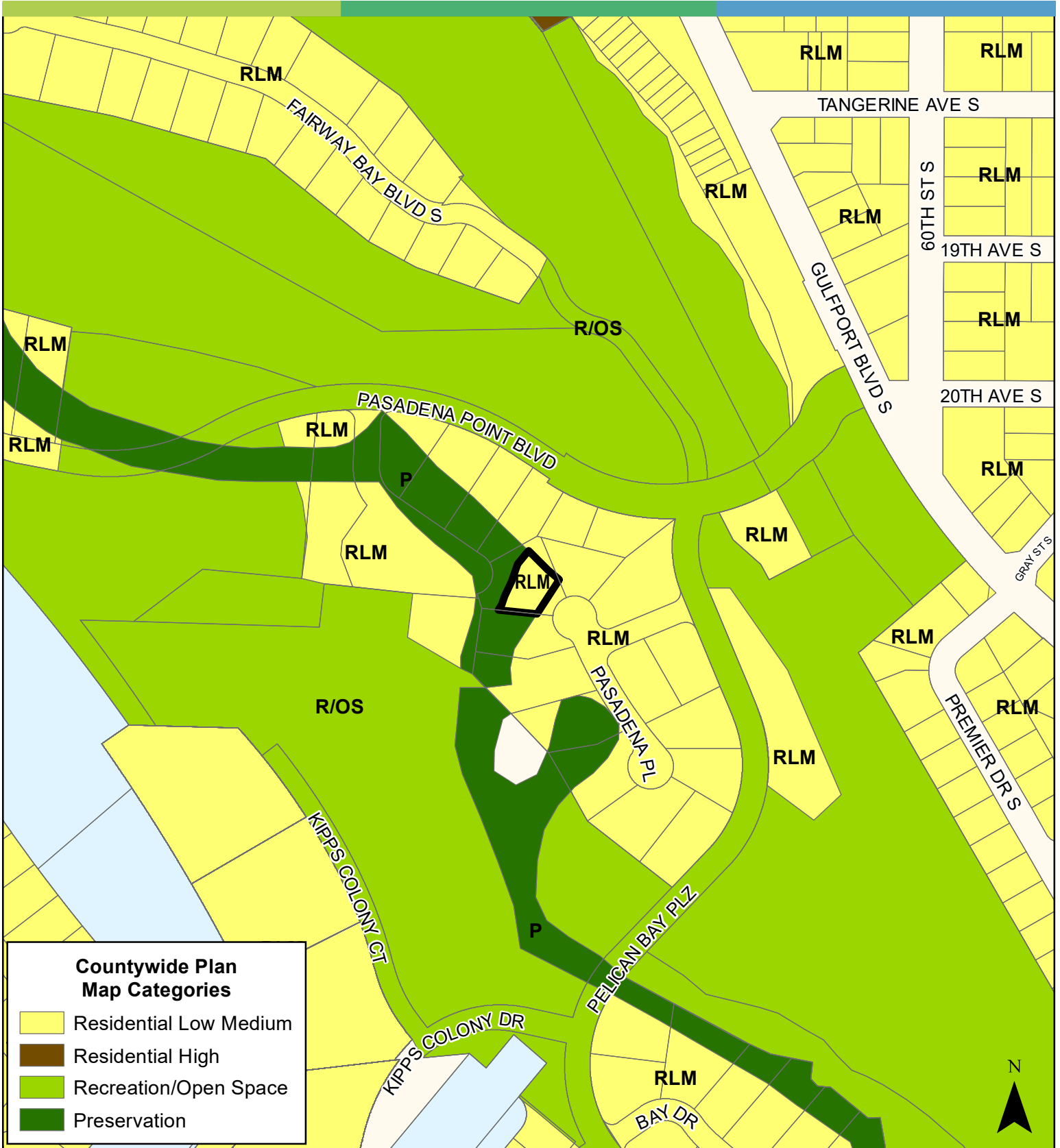
AREA: 0.25 Acres

TO: Residential Low Medium



Map Adjustment MA 20-01

Map 2: Proposed Countywide Plan Map



JURISDICTION: Gulfport

FROM: Preservation

AREA: 0.25 Acres

TO: Residential Low Medium

