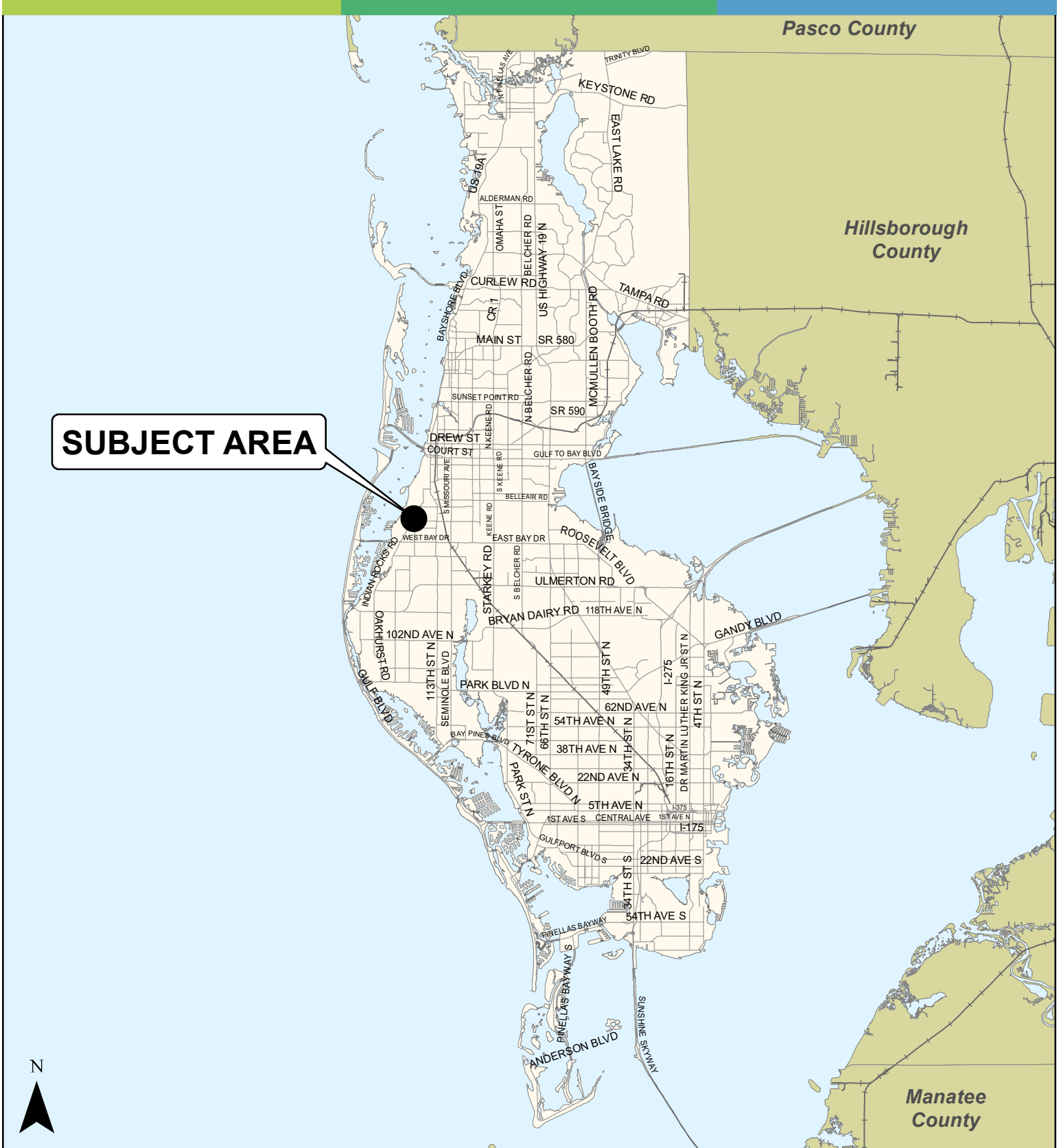


Case CW19-19

Map 1: Location Map

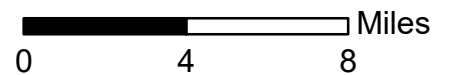


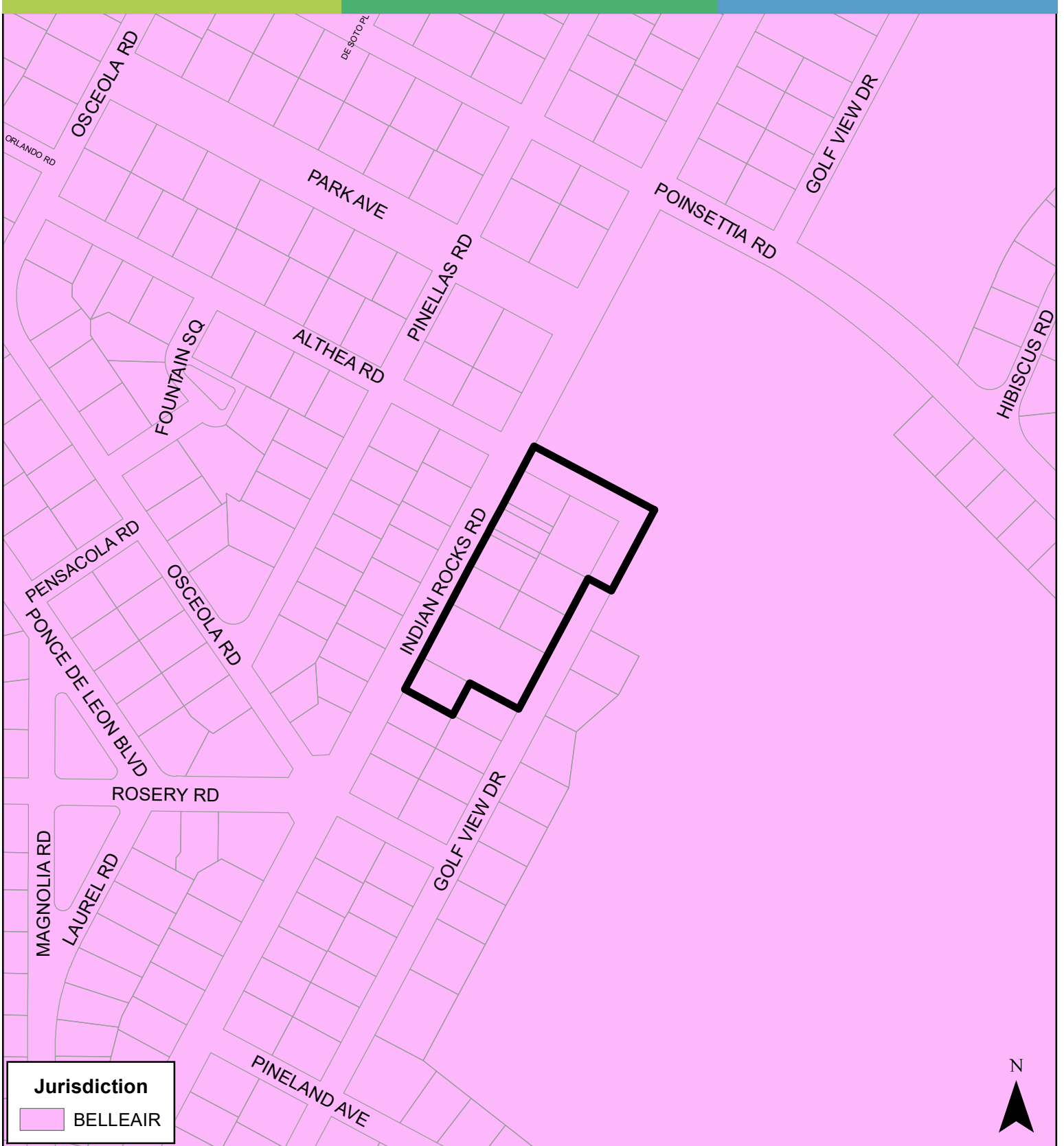
JURISDICTION: Belleair

FROM: Residential Low Medium

AREA: 3.65 Acres

TO: Recreation/Open Space



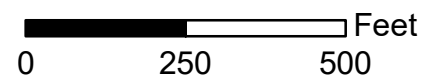


JURISDICTION: Belleair

FROM: Residential Low Medium

AREA: 3.65 Acres

TO: Recreation/Open Space



Case CW19-19

Map 3: Aerial Map

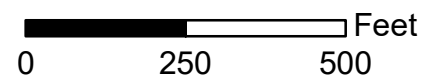


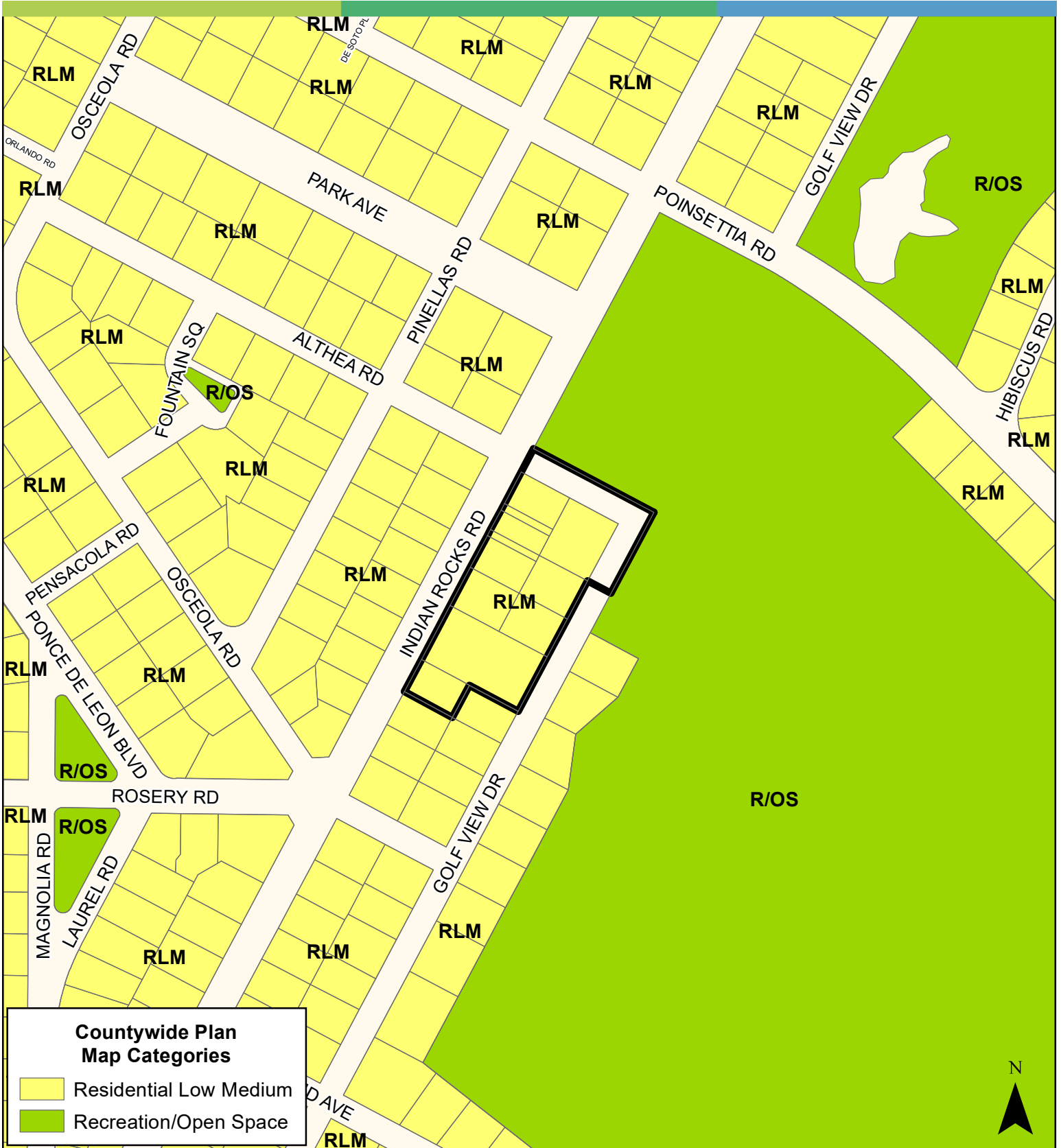
JURISDICTION: Belleair

FROM: Residential Low Medium

AREA: 3.65 Acres

TO: Recreation/Open Space



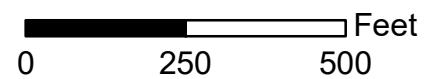


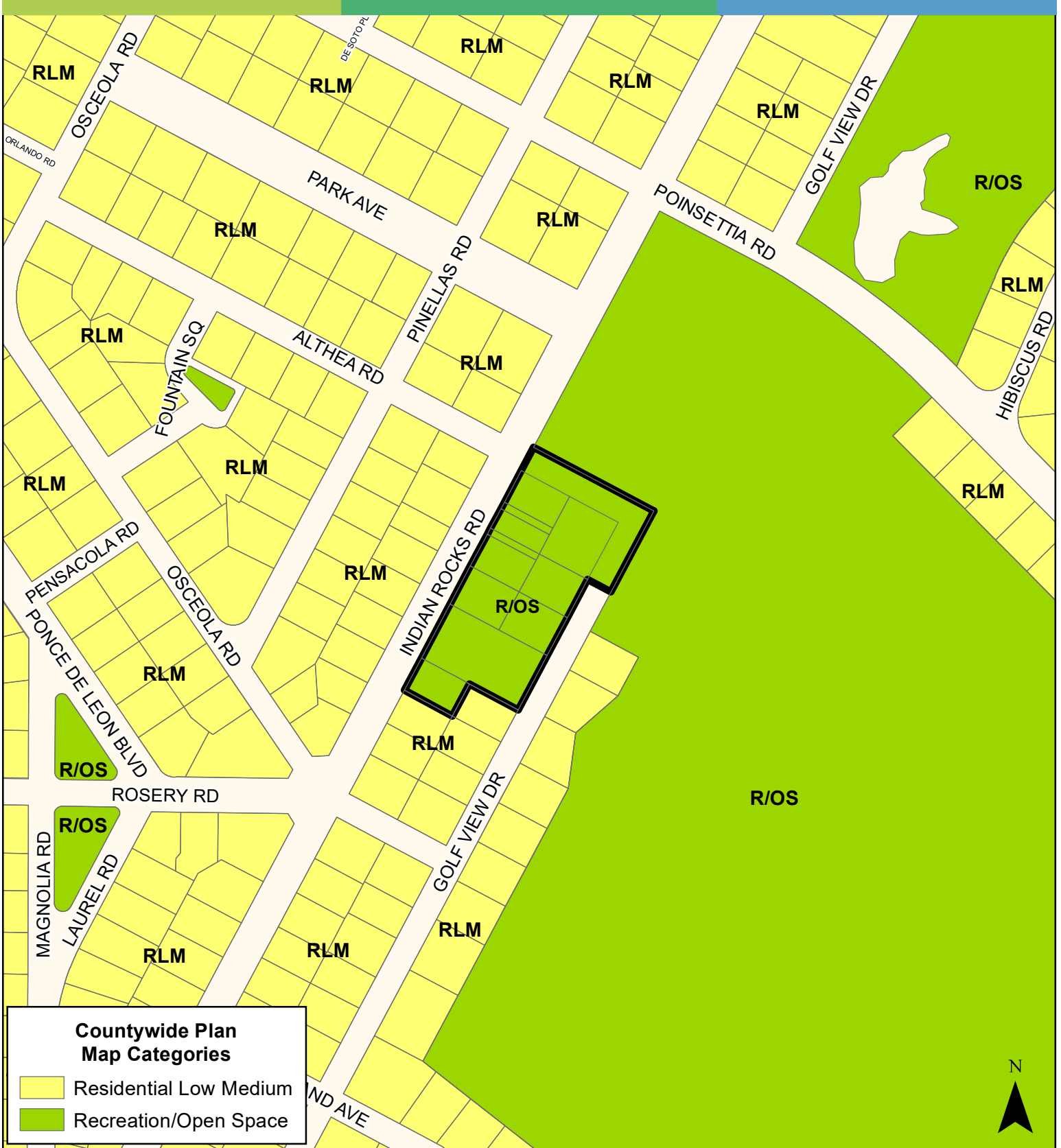
JURISDICTION: Belleair

FROM: Residential Low Medium

AREA: 3.65 Acres

TO: Recreation/Open Space





JURISDICTION: Belleair

FROM: Residential Low Medium

AREA: 3.65 Acres

TO: Recreation/Open Space

