

FLU-24-01

Location Map

Land Use

From: RL, Residential Low

To: CG, Commercial General



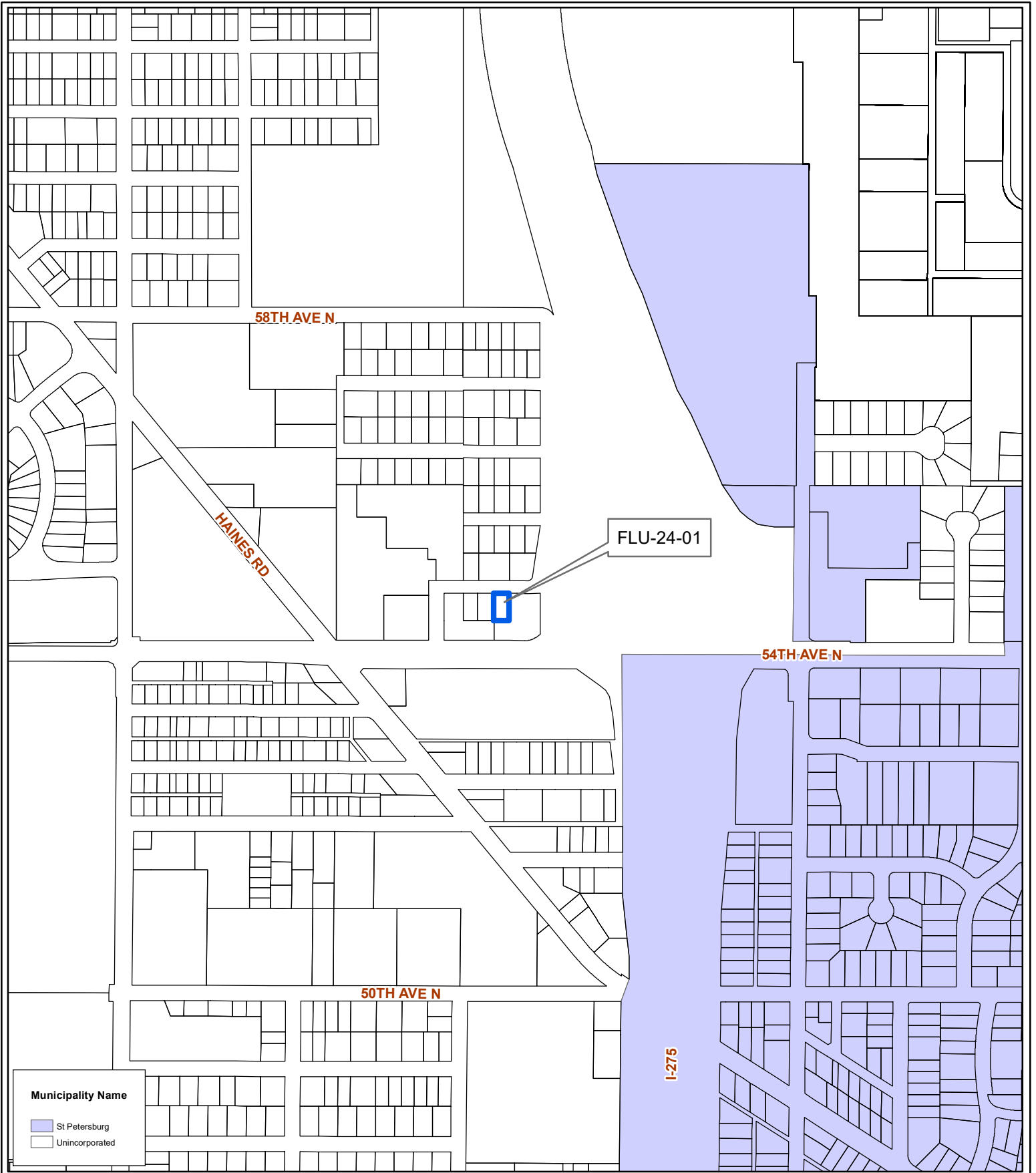
35/30/16/74340/009/0030

Prepared by: Housing & Community Development Department



Date: 2/20/2024

1 inch = 4.5 miles



Municipality Name

- St Petersburg
- Unincorporated

FLU-24-01

Municipal Map

Land Use

From: RL, Residential Low

To: CG, Commercial General

35/30/16/74340/009/0030

Prepared by: Housing & Community Development Department



Date: 2/20/2024



1 inch = 0.09 miles



FLU-24-01

Aerial Map

Land Use

From: RL, Residential Low

To: CG, Commercial General



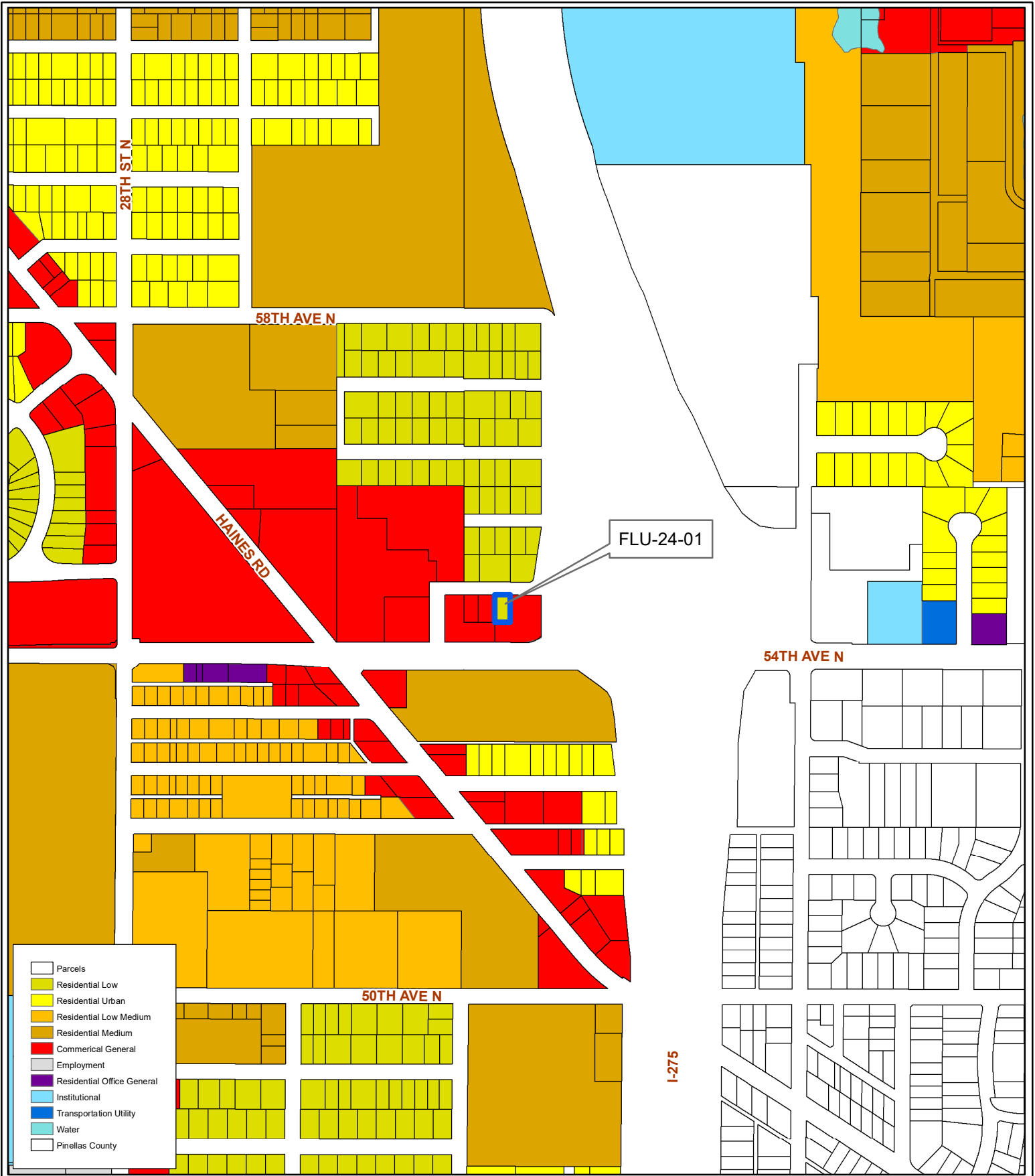
35/30/16/74340/009/0030

Prepared by: Housing & Community Development Department



Date: 2/20/2024

1 inch = 0.09 miles



FLU-24-01

Current Land Use

Land Use

From: RL, Residential Low

To: CG, Commercial General

35/30/16/74340/009/0030

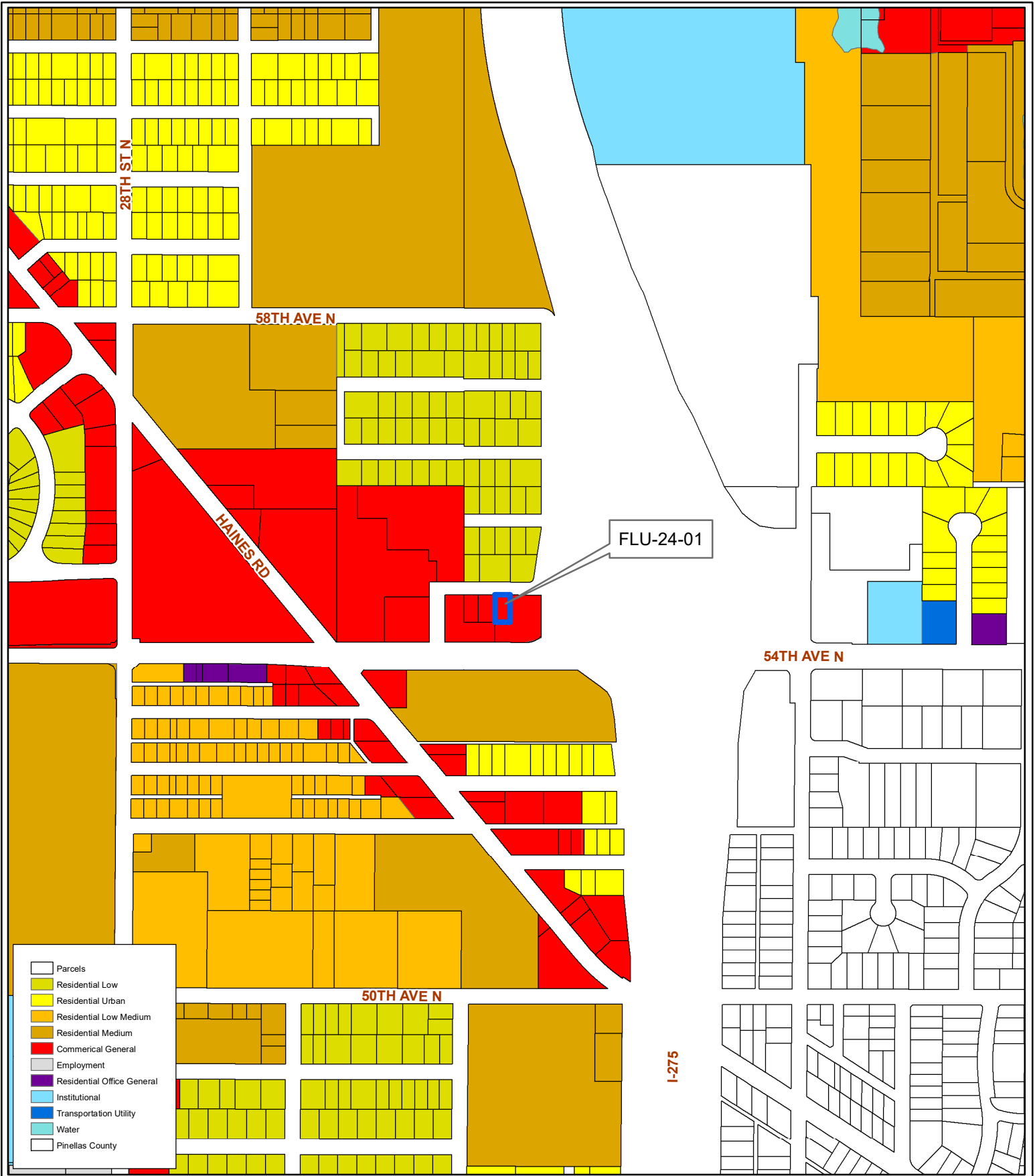
Prepared by: Housing & Community Development Department



Date: 2/20/2024



1 inch = 0.09 miles



FLU-24-01

- Parcels
- Residential Low
- Residential Urban
- Residential Low Medium
- Residential Medium
- Commercial General
- Employment
- Residential Office General
- Institutional
- Transportation Utility
- Water
- Pinellas County

FLU-24-01

From: RL, Residential Low

Proposed Land Use

Land Use

To: CG, Commercial General

35/30/16/74340/009/0030

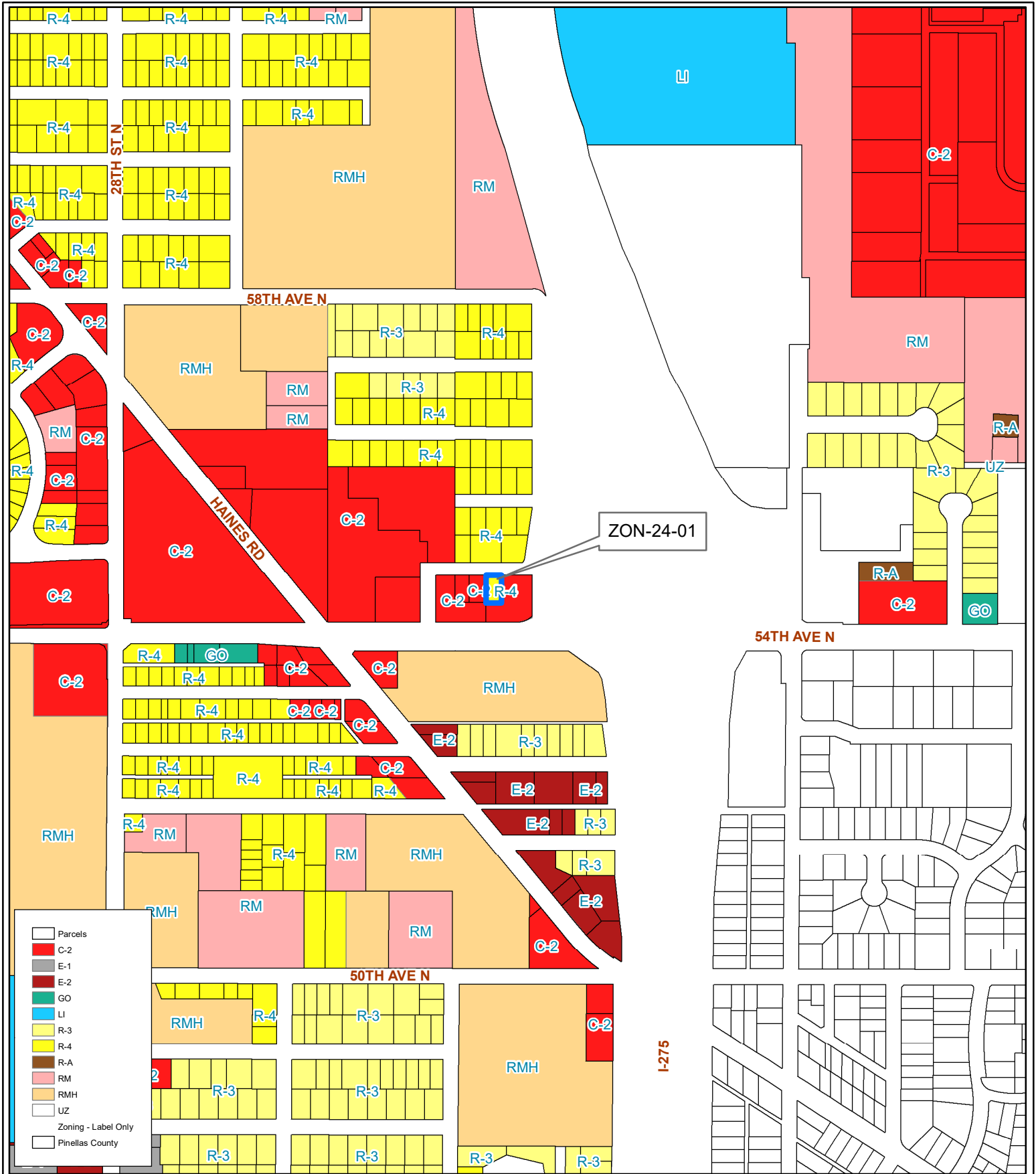
Prepared by: Housing & Community Development Department



Date: 2/20/2024



1 inch = 0.09 miles



[] Parcels
 [Red] C-2
 [Dark Red] E-1
 [Dark Red] E-2
 [Green] GO
 [Blue] LI
 [Yellow] R-3
 [Yellow] R-4
 [Brown] R-A
 [Pink] RM
 [Orange] RMH
 [White] UZ
 [] Zoning - Label Only
 [] Pinellas County

ZON-24-01
Current Zoning

Zoning
From: R-4, One, Two and Three-Family Residential
To: C-2, General Commercial and Services



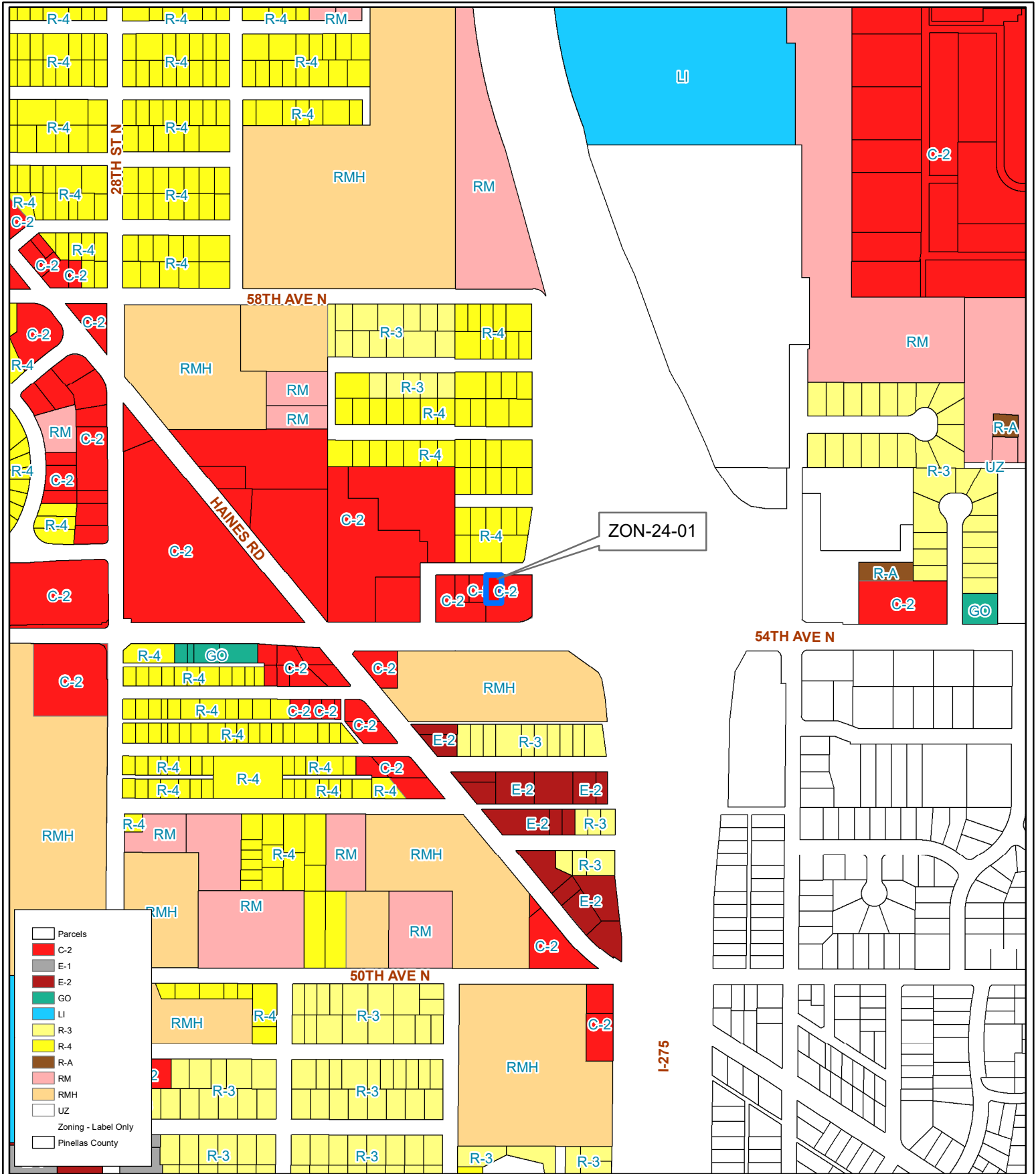
35/30/16/74340/009/0030

Prepared by: Housing & Community Development Department



Date: 2/20/2024

1 inch = 0.09 miles



ZON-24-01

- Parcels
- C-2
- E-1
- E-2
- GO
- LI
- R-3
- R-4
- R-A
- RM
- RMH
- UZ
- Zoning - Label Only
- Pinellas County

ZON-24-01
Proposed Zoning

Zoning
 From: R-4, One, Two and Three-Family Residential
 To: C-2, General Commercial and Services



35/30/16/74340/009/0030

Prepared by: Housing & Community Development Department



Date: 2/20/2024

1 inch = 0.09 miles