

**Map 1 - Location**

**CASE #:** CW18-15

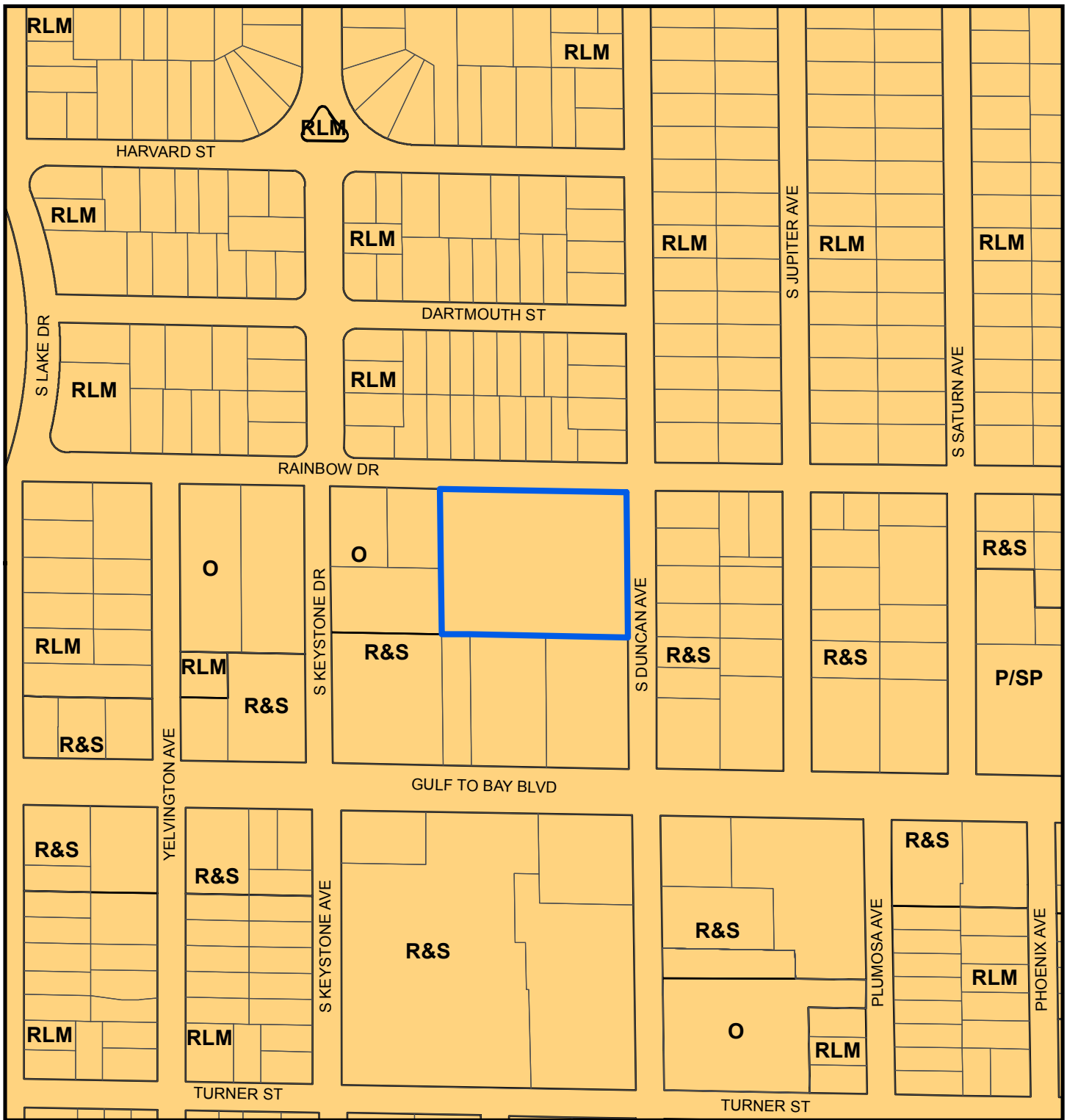
**FROM:** Office

**AREA:** 2.8 Acres

**JURISDICTION:** Clearwater

**TO:** Retail & Services





## Map 2 - Current Countywide Plan Map & Jurisdictional Map

**CASE #:** CW18-15

**FROM:** Office


**AREA:** 2.8 Acres

**JURISDICTION:** Clearwater

**TO:** Retail & Services

**LEGEND:**

 Clearwater





### Map 3 - Aerial


**CASE #:** CW18-15

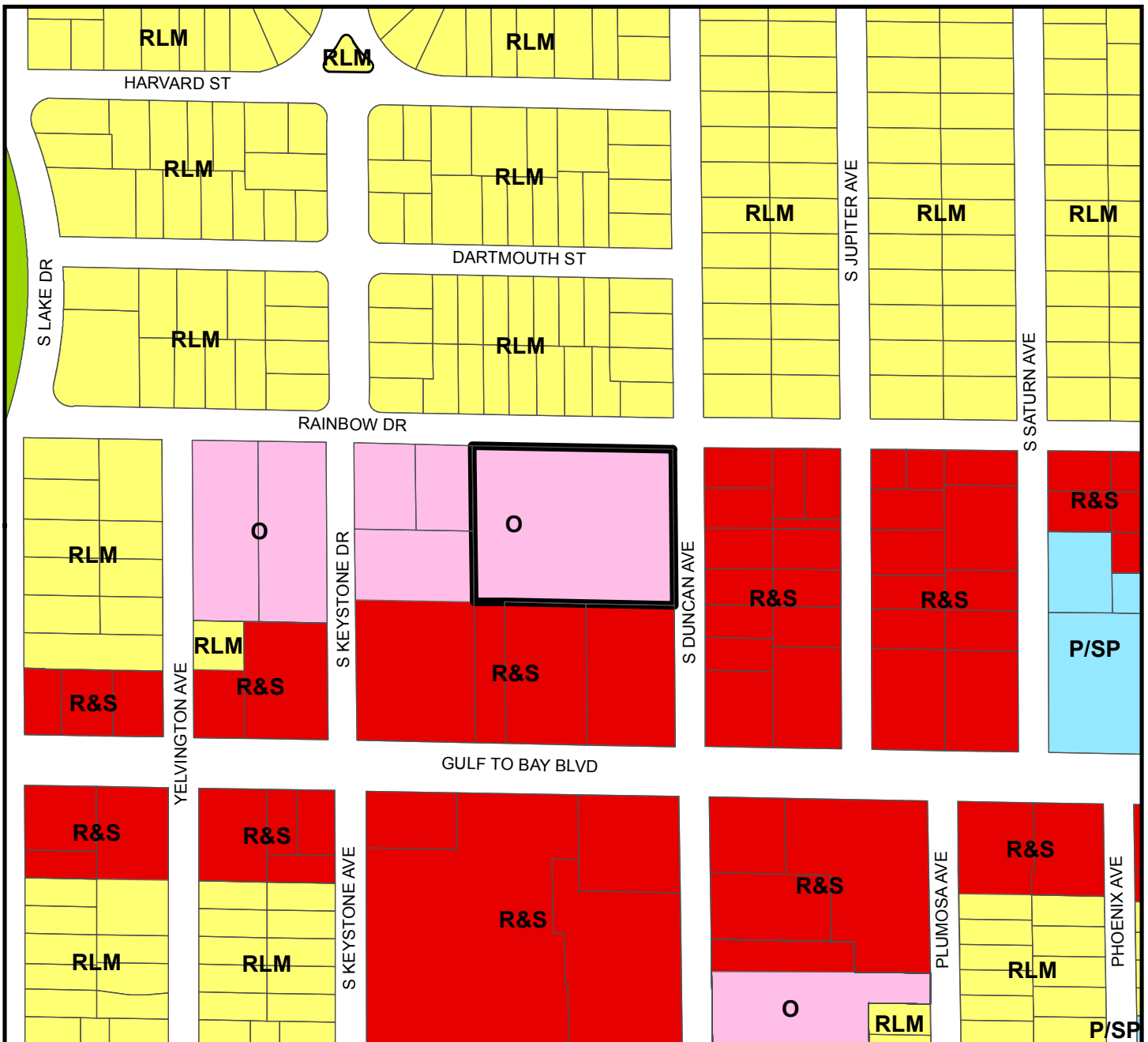
**FROM:** Office

**AREA:** 2.8 Acres

**JURISDICTION:** Clearwater

**TO:** Retail & Services





### Countywide Plan Map Categories

- Residential Low Medium
- Public/Semi-Public
- Office
- Recreation/Open Space
- Retail & Services

### Map 4 - Current Countywide Plan Map

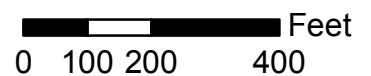
**CASE #:** CW18-15

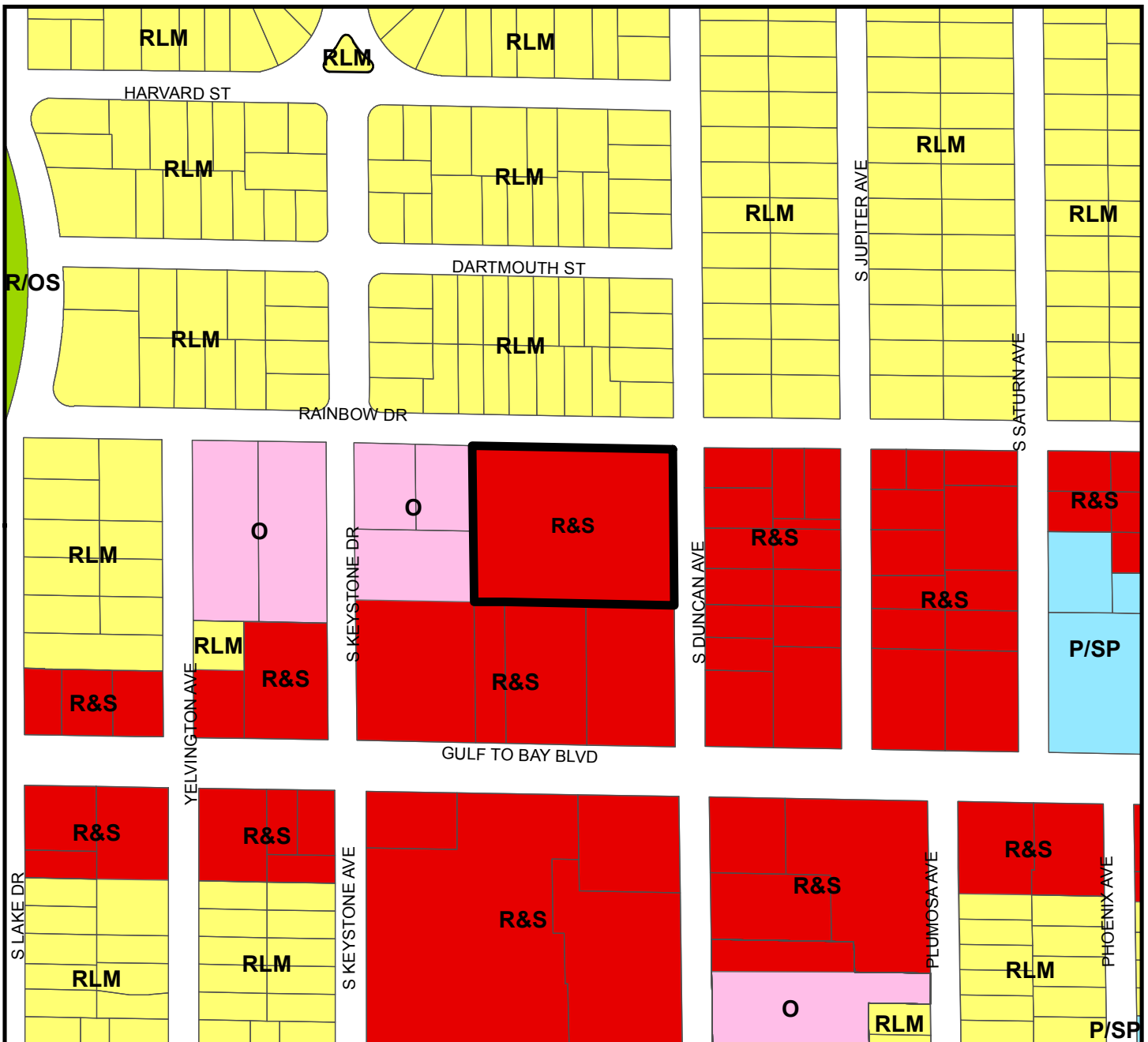
**FROM:** Office

**AREA:** 2.8 Acres

**JURISDICTION:** Clearwater

**TO:** Retail & Services





### Countywide Plan Map Categories

- Residential Low Medium
- Retail & Services
- Recreation/Open Space
- Office
- Public/Semi-Public

### Map 5 - Proposed Countywide Plan Map

**CASE #:** CW18-15

**FROM:** Office

**AREA:** 2.8 Acres

**JURISDICTION:** Clearwater

**TO:** Retail & Services

