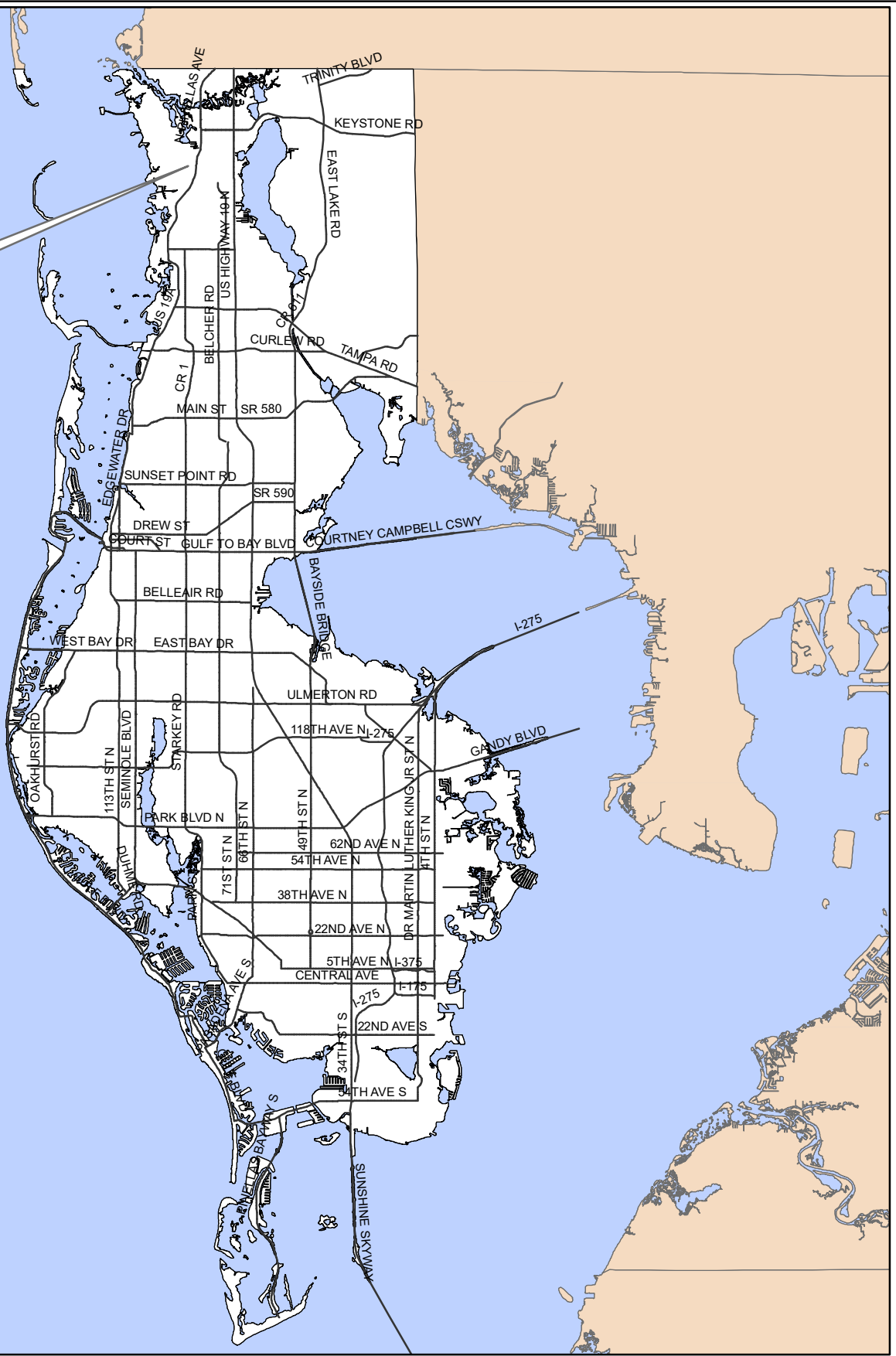


DA-18-7-18



DA-18-7-18
Location Map

Amendment to an approved Development Agreement (case no. Z/LU-20-8-13) to allow a five-year time extension and minor changes to the concept plan.

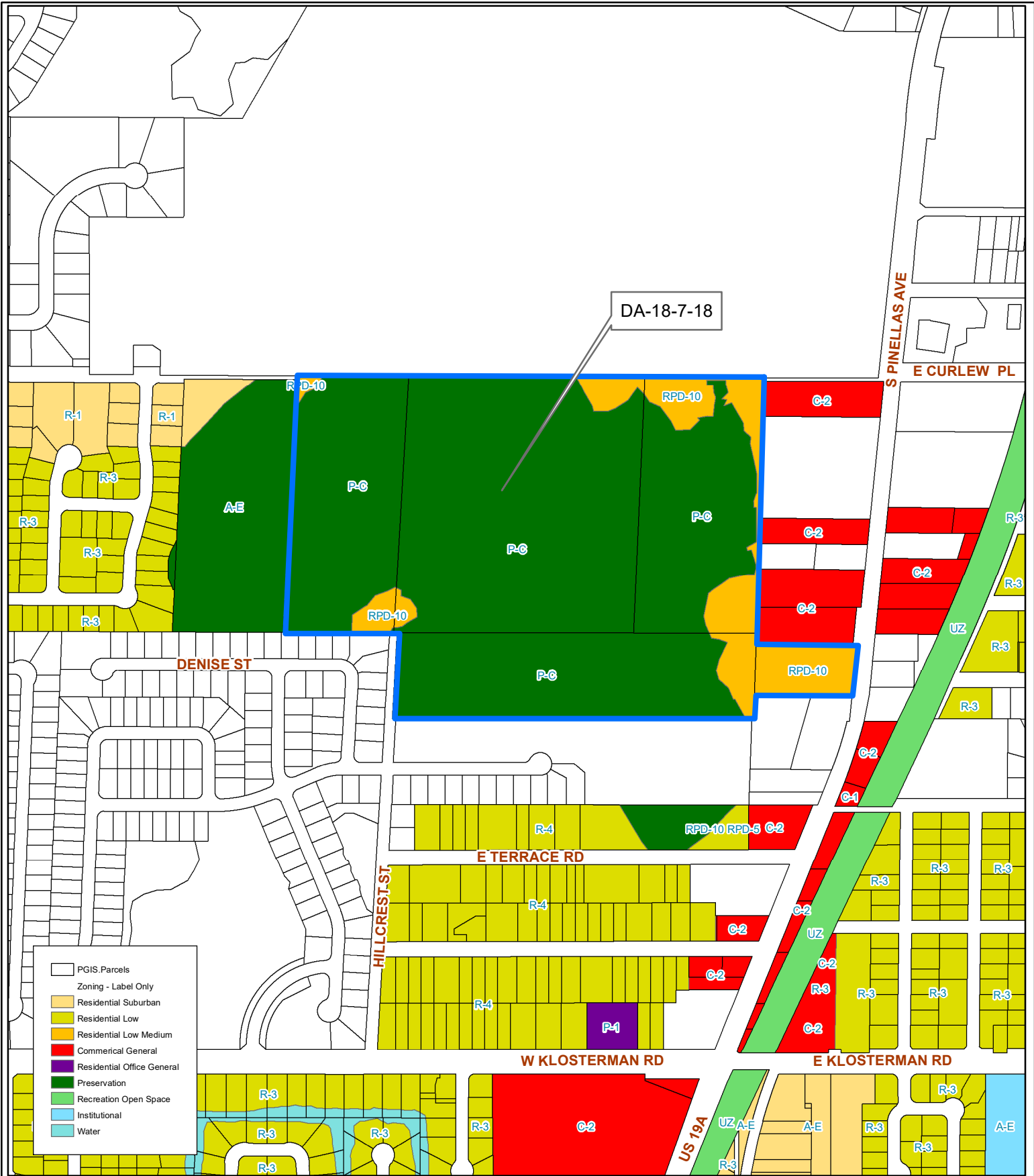


24/27/15/39960/000/0120; 24/27/15/89280/000/2100,
 2200, 2400 & 23/27/15/89262/000/0100
 Prepared by: Pinellas County Planning Department



Date: 5/31/2018

1 inch = 4.5 miles



- PGIS Parcels
- Zoning - Label Only
- Residential Suburban
- Residential Low
- Residential Low Medium
- Commercial General
- Residential Office General
- Preservation
- Recreation Open Space
- Institutional
- Water

DA-18-7-18
Current Land Use & Zoning

Amendment to an approved Development Agreement (case no. Z/LU-20-8-13) to allow a five-year time extension and minor changes to the concept plan.

24/27/15/39960/000/0120; 24/27/15/89280/000/2100, 2200, 2400 & 23/27/15/89262/000/0100
 Prepared by: Pinellas County Planning Department



Date: 6/5/2018



1 inch = 0.1 miles



DA-18-7-18

DA-18-7-18
Aerial Map

Amendment to an approved Development Agreement (case no. Z/LU-20-8-13) to allow a five-year time extension and minor changes to the concept plan.

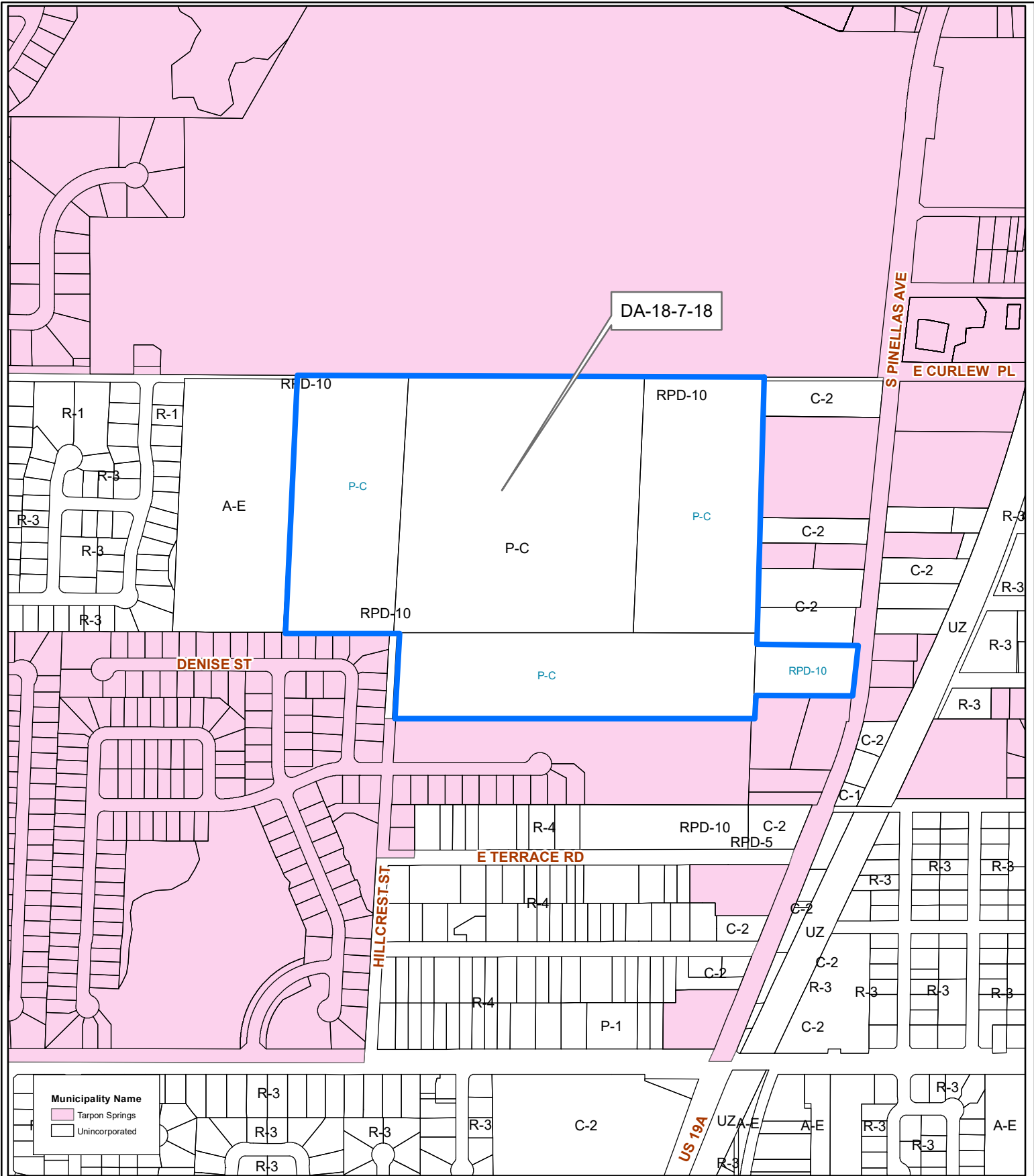
24/27/15/39960/000/0120; 24/27/15/89280/000/2100,
 2200, 2400 & 23/27/15/89262/000/0100
 Prepared by: Pinellas County Planning Department



Date: 6/5/2018



1 inch = 0.1 miles



Municipality Name
 Tarpon Springs
 Unincorporated

DA-18-7-18

Municipal Map

Amendment to an approved Development Agreement (case no. Z/LU-20-8-13) to allow a five-year time extension and minor changes to the concept plan.

24/27/15/39960/000/0120; 24/27/15/89280/000/2100,
 2200, 2400 & 23/27/15/89262/000/0100
 Prepared by: Pinellas County Planning Department



Date: 6/5/2018



1 inch = 0.1 miles