

Map 1 - Location

CASE #: CW19-15

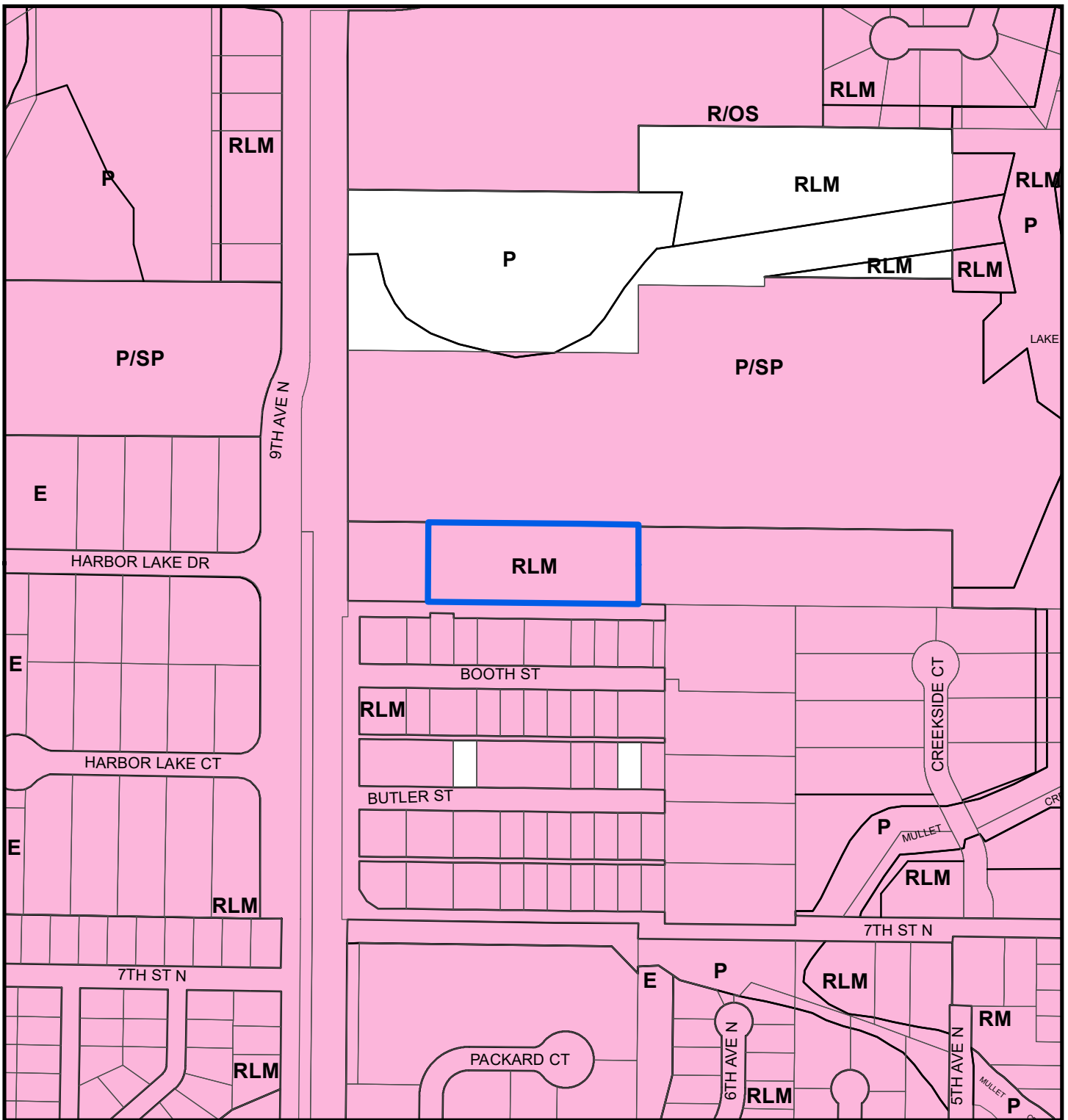
FROM: Residential Low Medium

AREA: 1.74 Acres

JURISDICTION: Safety Harbor

TO: Public/Semi-Public





Map 2 - Current Countywide Plan Map & Jurisdictional Map

CASE #: CW19-15

FROM: Residential Low Medium


AREA: 1.74 Acres

JURISDICTION: Safety Harbor

TO: Public/Semi-Public

LEGEND:

- SAFETY HARBOR
- UNINCORPORATED





Map 3 - Aerial

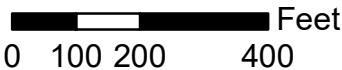
CASE #: CW19-15

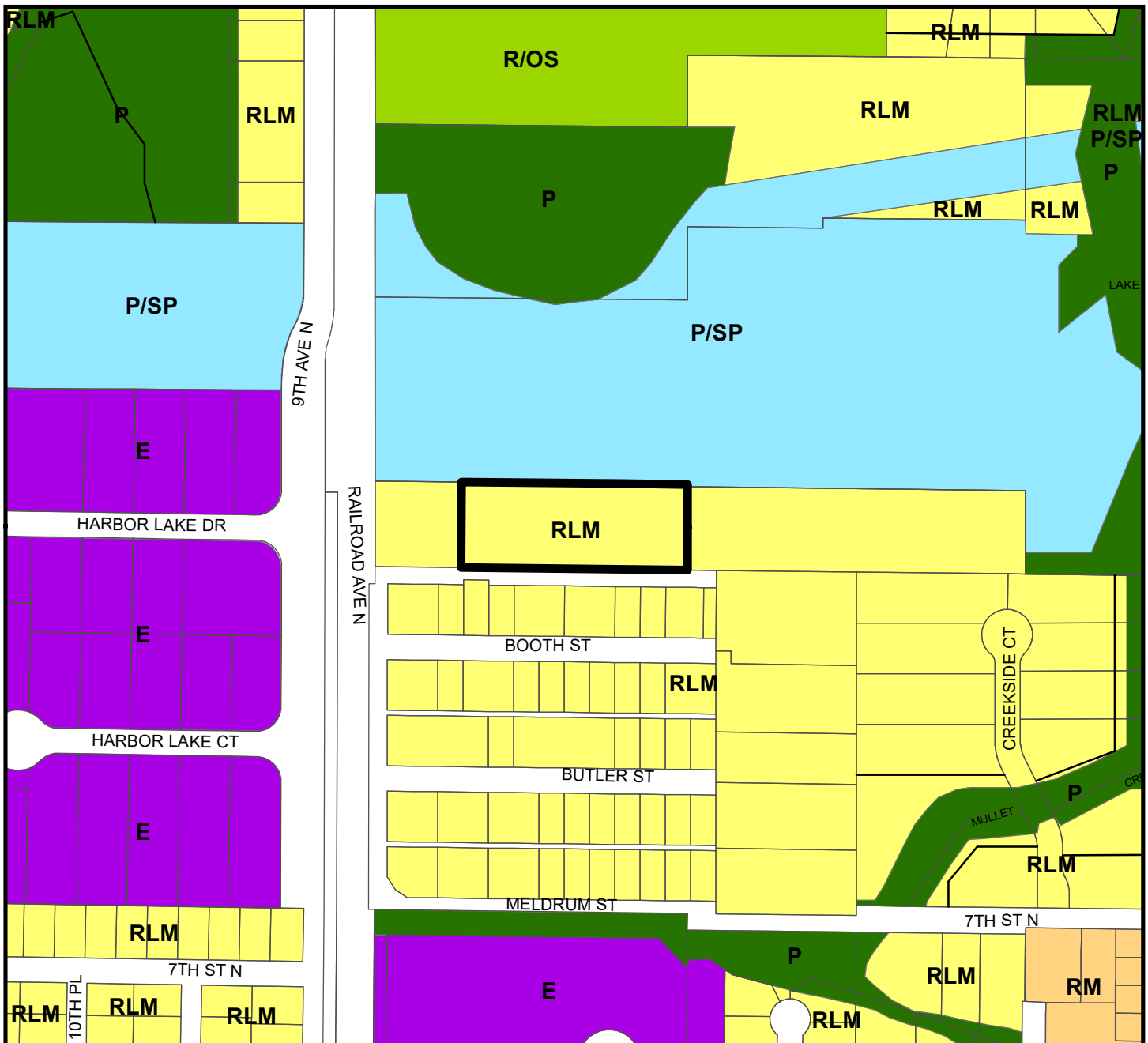
FROM: Residential Low Medium

AREA: 1.74 Acres

JURISDICTION: Safety Harbor

TO: Public/Semi-Public






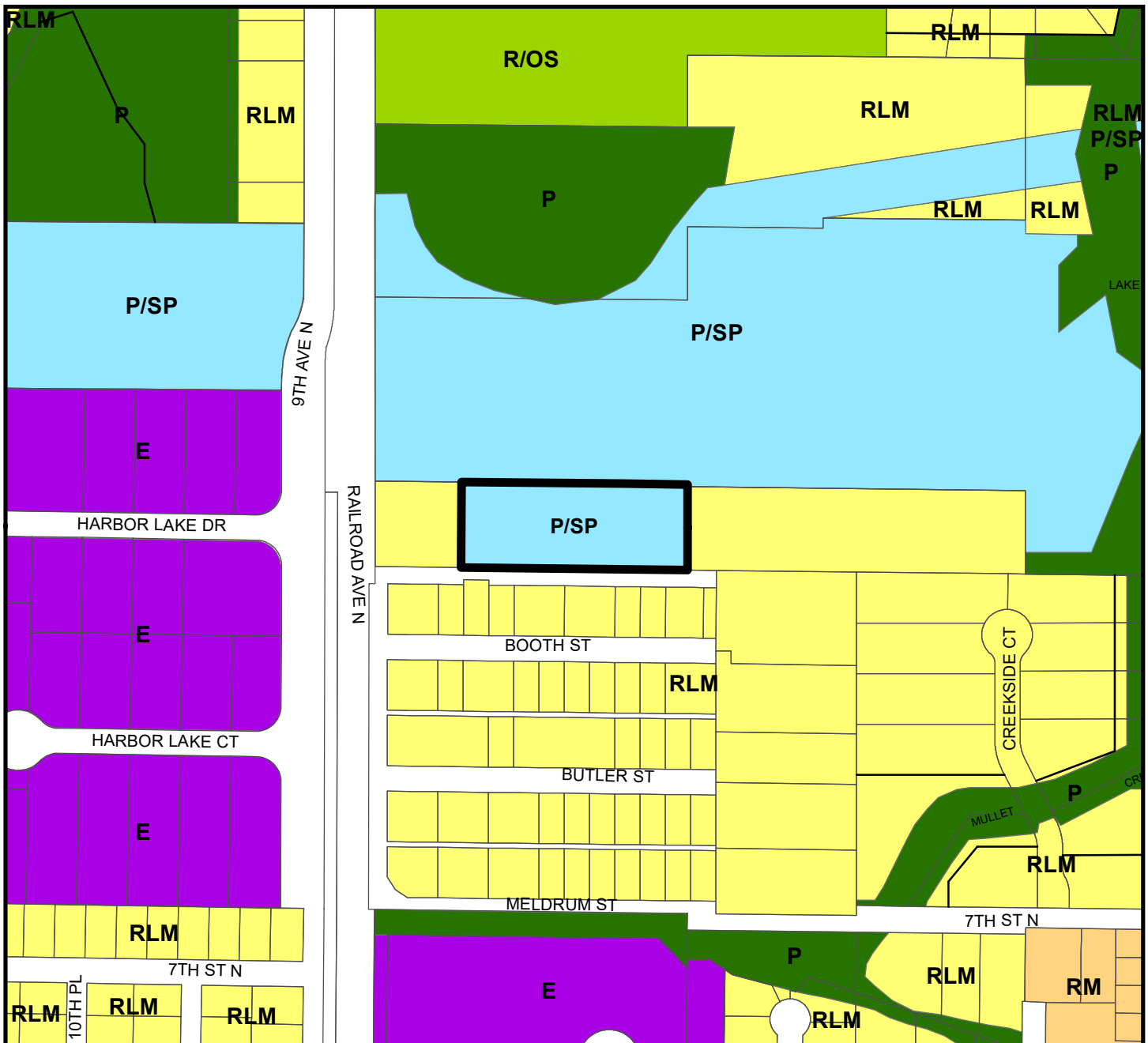
Countywide Plan Map Categories

- Residential Low Medium
- Public/Semi-Public
- Residential Medium
- Recreation/Open Space
- Employment
- Preservation







Map 4 - Current Countywide Plan Map

CASE #: CW19-15 **FROM:** Residential Low Medium **AREA:** 1.74 Acres
JURISDICTION: Safety Harbor **TO:** Public/Semi-Public





Countywide Plan Map Categories

- | | | |
|------------------------------------------------------------------------------------------------------------|--------------------------------------------------------------------------------------------------------|------------------------------------------------------------------------------------------------------------|
|  Residential Low Medium |  Employment |  Recreation/Open Space |
|  Residential Medium |  Public/Semi-Public |  Preservation |

Map 5 - Proposed Countywide Plan Map

CASE #: CW19-15

FROM: Residential Low Medium

AREA: 1.74 Acres

JURISDICTION: Safety Harbor

TO: Public/Semi-Public

