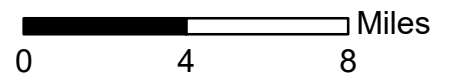
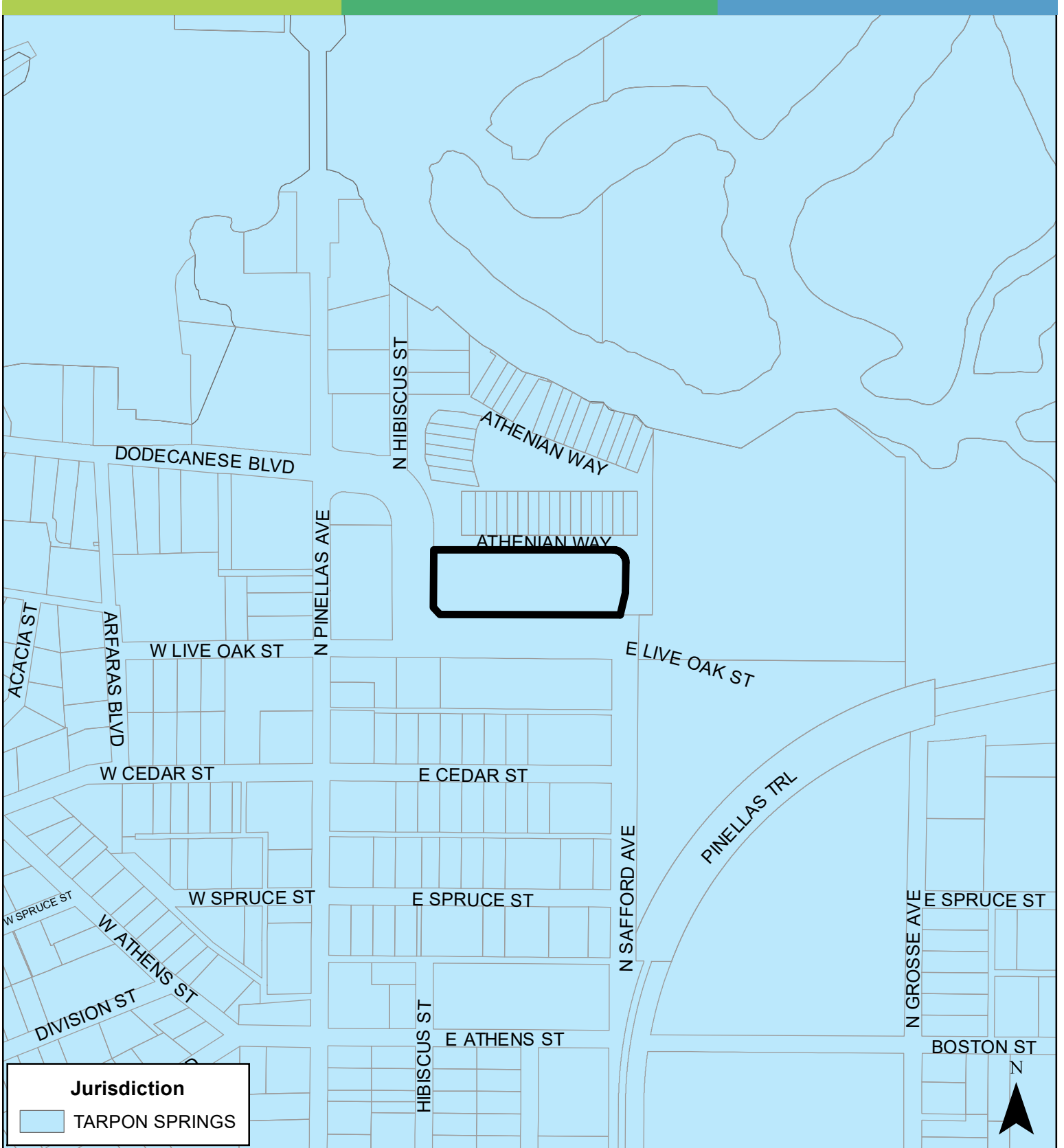
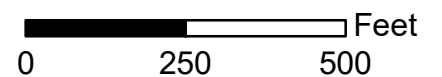


JURISDICTION: Tarpon Springs **FROM:** Activity Center
AREA: 1.46 Acres **TO:** Activity Center





JURISDICTION: Tarpon Springs **FROM:** Activity Center
AREA: 1.46 Acres **TO:** Activity Center

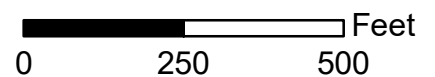


Case CW20-05

Map 3: Aerial Map

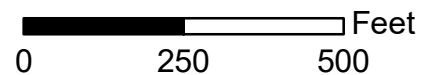


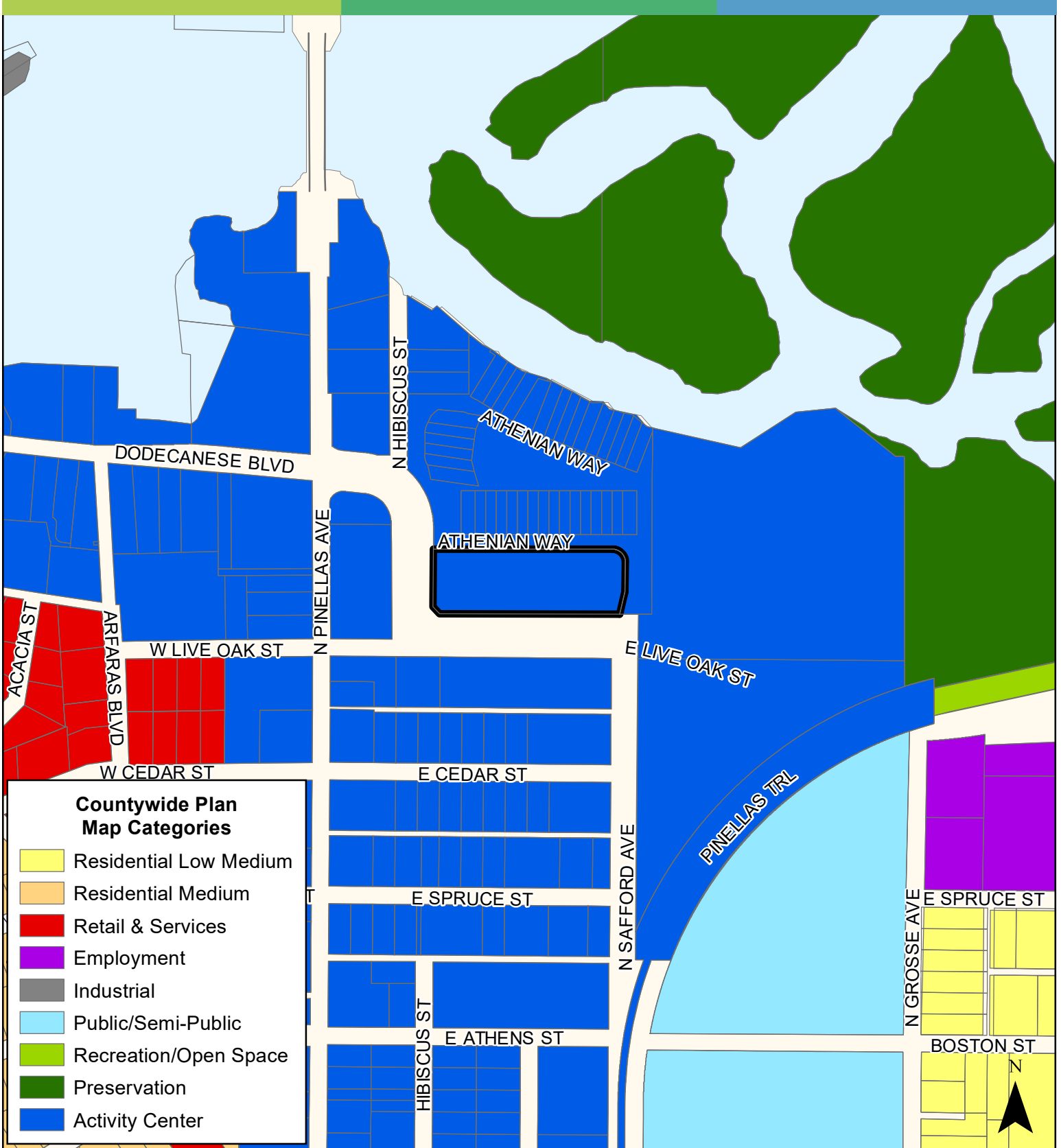
JURISDICTION: Tarpon Springs **FROM:** Activity Center
AREA: 1.46 Acres **TO:** Activity Center

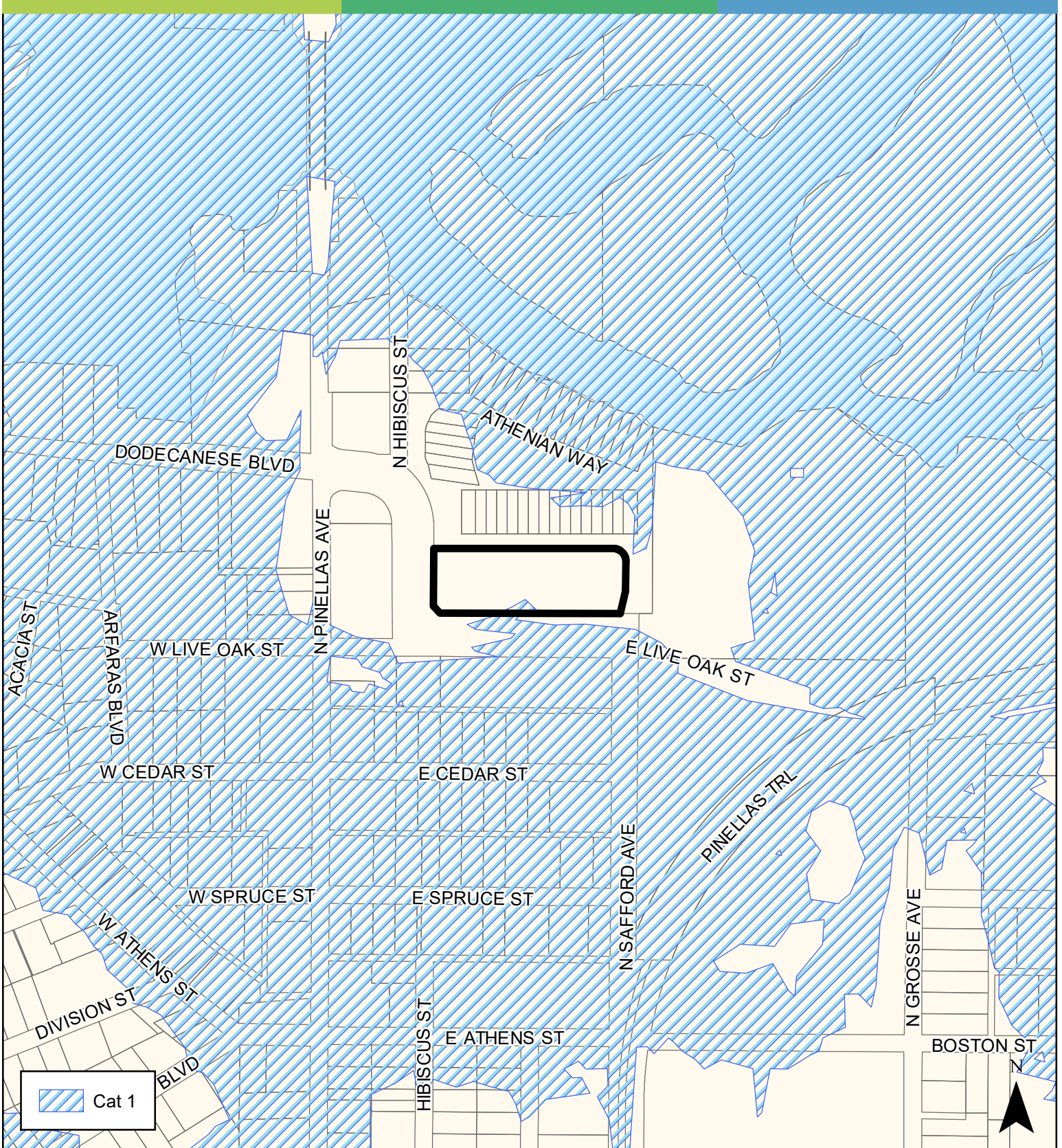




JURISDICTION: Tarpon Springs **FROM:** Activity Center
AREA: 1.46 Acres **TO:** Activity Center







JURISDICTION: Tarpon Springs **FROM:** Activity Center

AREA: 1.46 Acres **TO:** Activity Center

