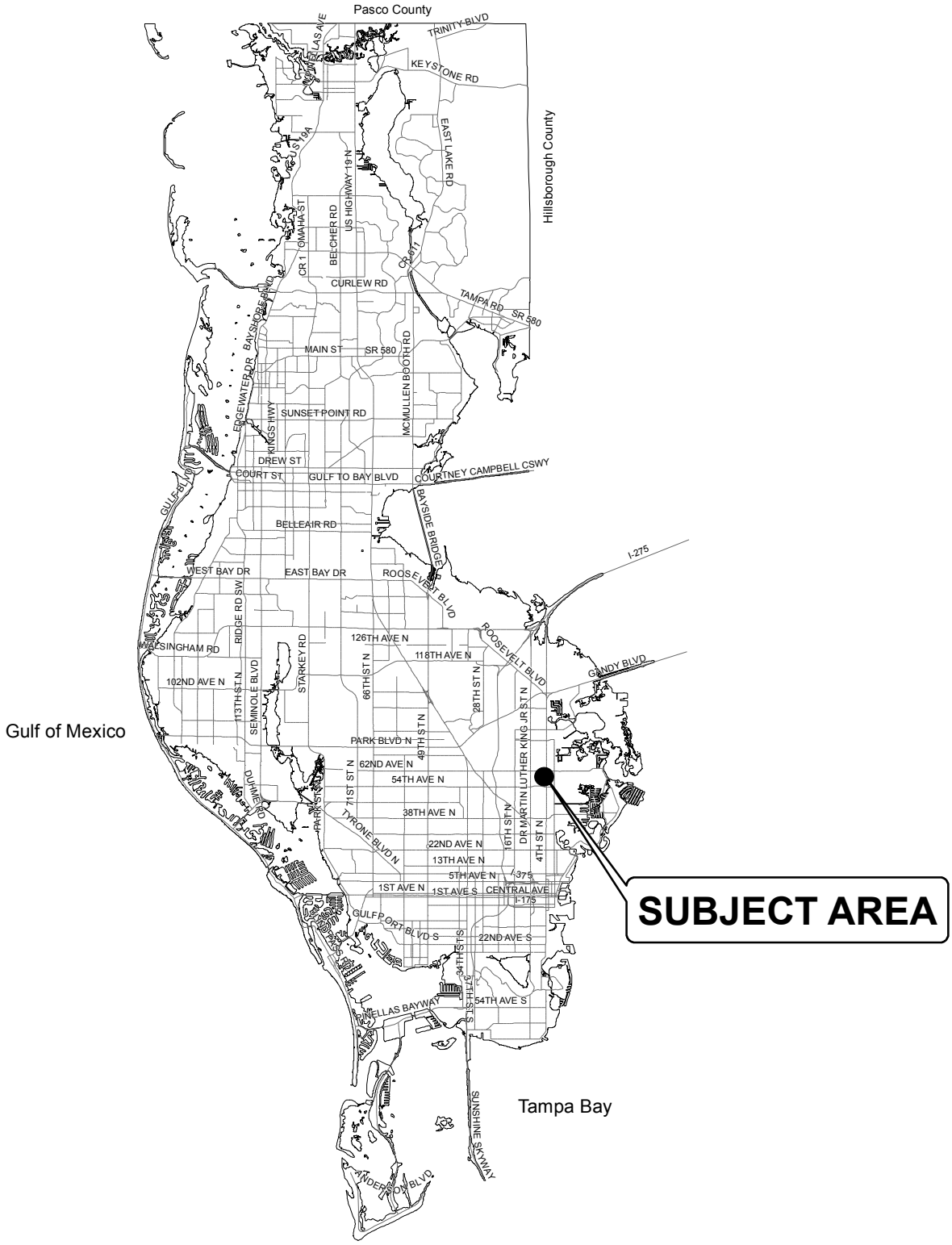

Map 1 - Location

CASE #: CW18-19

FROM: Residential Medium

AREA: 1.5 Acres

JURISDICTION: St. Petersburg

TO: Multimodal Corridor

FORWARD PINELLAS
Integrating Land Use & Transportation

NORTH

0 2 4 8 Miles

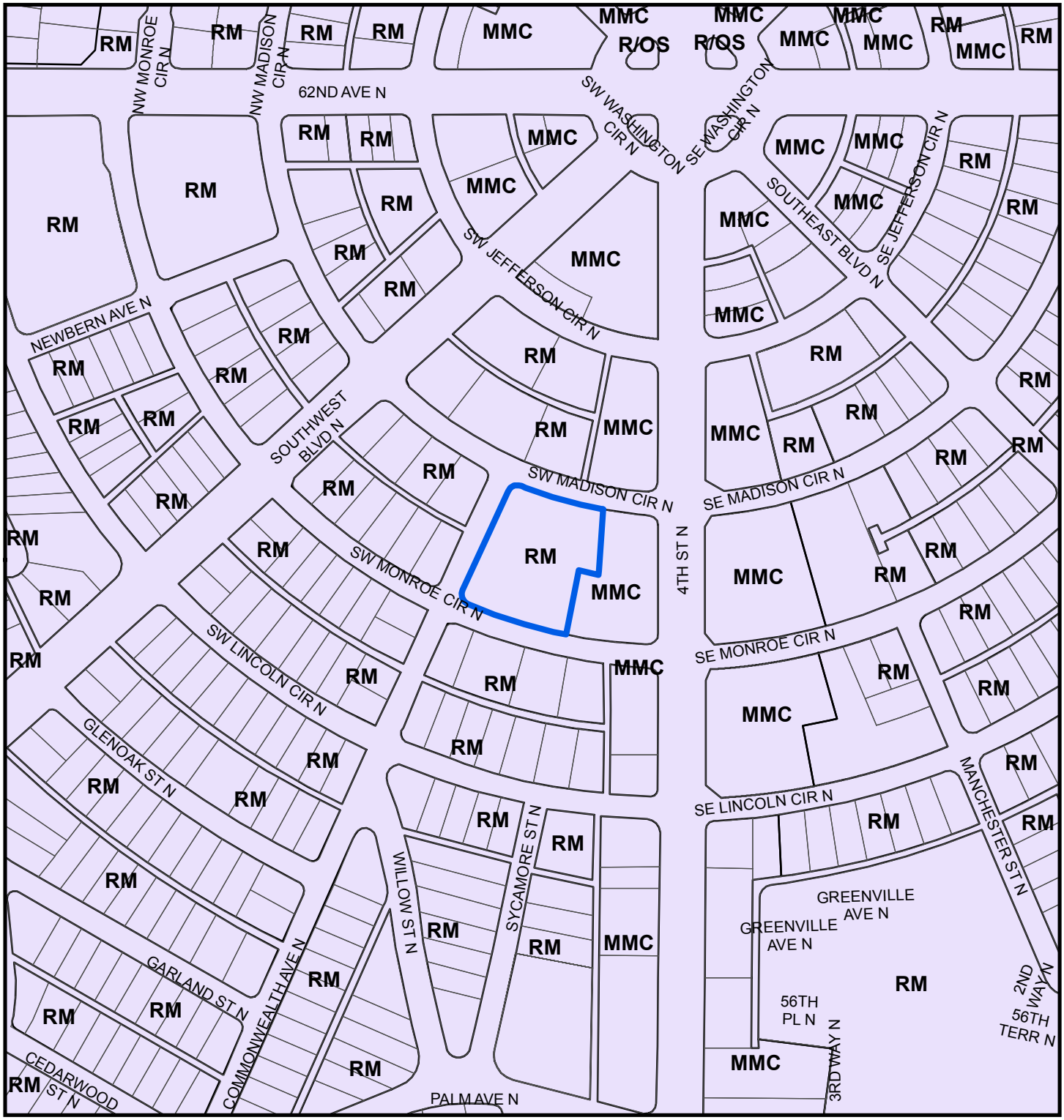

Map 2 - Current Countywide Plan Map & Jurisdictional Map

CASE #: CW18-19

FROM: Residential Medium

AREA: 1.5 Acres

JURISDICTION: St. Petersburg

TO: Multimodal Corridor

LEGEND:

St Petersburg

FORWARD PINELLAS
Integrating Land Use & Transportation

NORTH

Feet
0 100 200 400



Map 3 - Aerial

CASE #: CW18-19 **FROM:** Residential Medium **AREA:** 1.5 Acres

JURISDICTION: St. Petersburg **TO:** Multimodal Corridor

FORWARD PINELLAS
Integrating Land Use & Transportation

NORTH

Feet
0 100 200 400

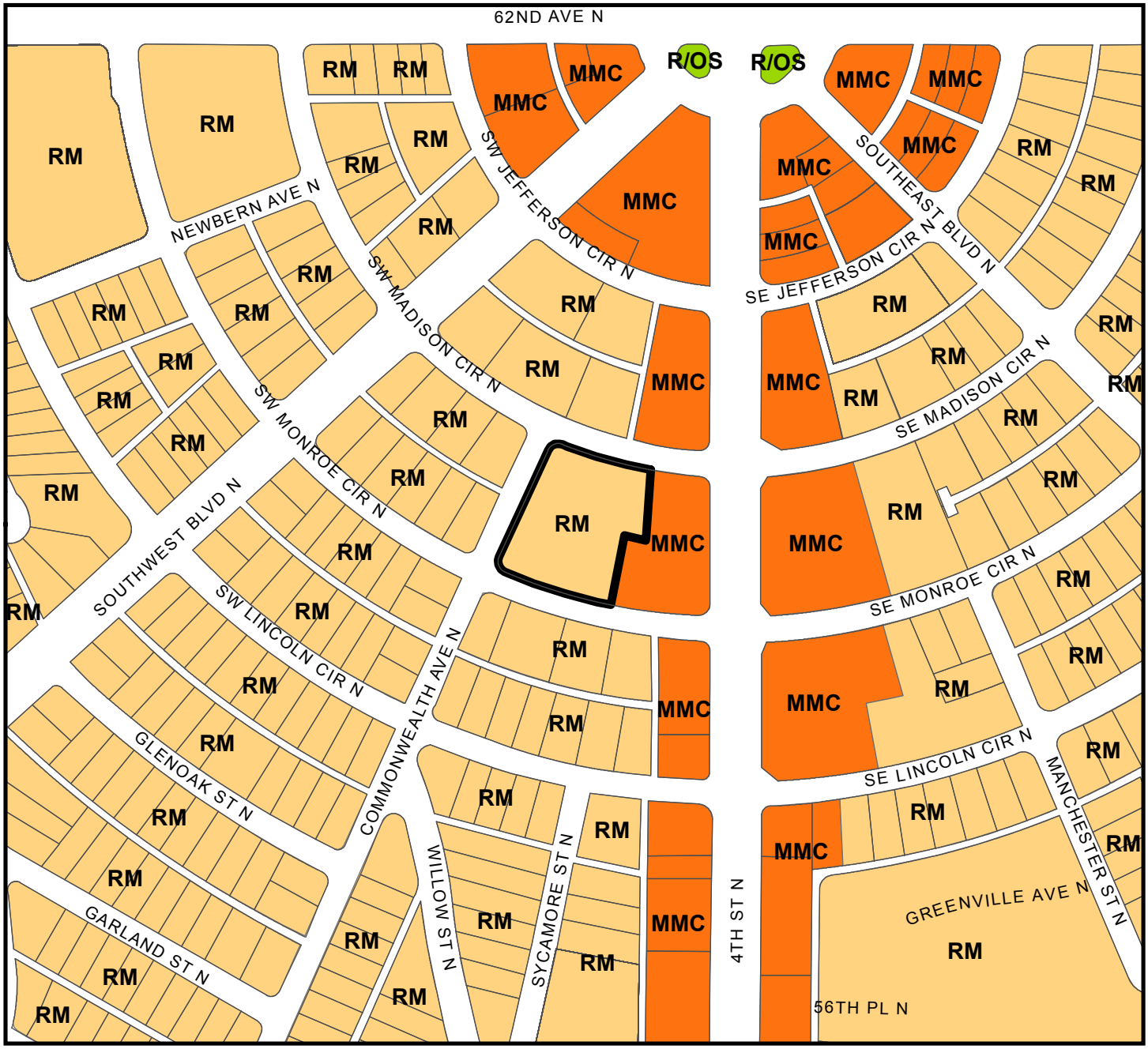

Countywide Plan Map Categories

- Residential Medium
- Multimodal Corridor
- Recreation/Open Space

Map 4 - Current Countywide Plan Map

CASE #: CW18-19 **FROM:** Residential Medium **AREA:** 1.5 Acres

JURISDICTION: St. Petersburg **TO:** Multimodal Corridor

FORWARD PINELLAS
Integrating Land Use & Transportation

NORTH

0 100 200 400 Feet

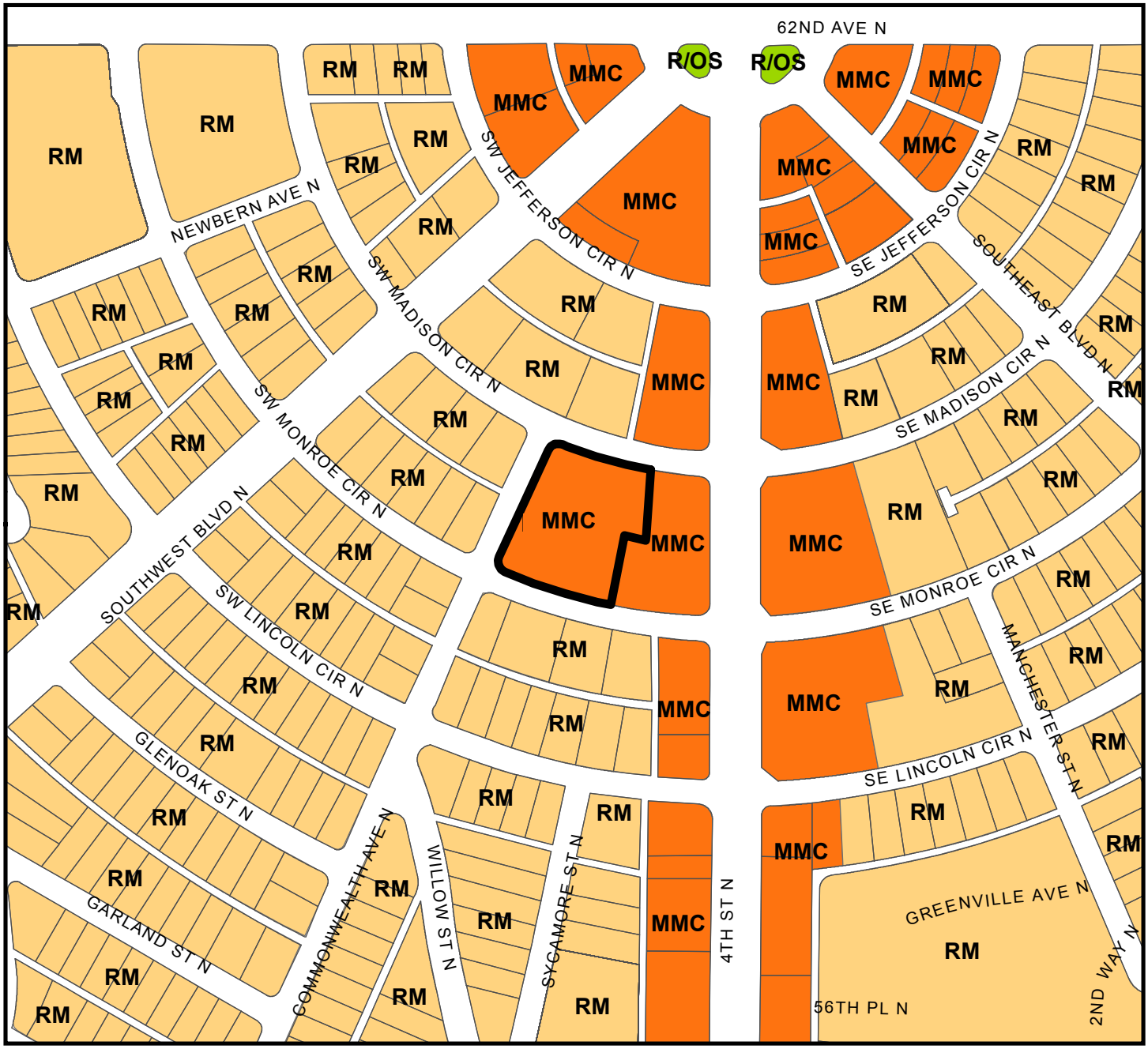

Countywide Plan Map Categories

Residential Medium | Recreation/Open Space | Multimodal Corridor

Map 5 - Proposed Countywide Plan Map

CASE #: CW18-19 **FROM:** Residential Medium **AREA:** 1.5 Acres

JURISDICTION: St. Petersburg **TO:** Multimodal Corridor

FORWARD PINELLAS
Integrating Land Use & Transportation

NORTH

Feet
0 100 200 400

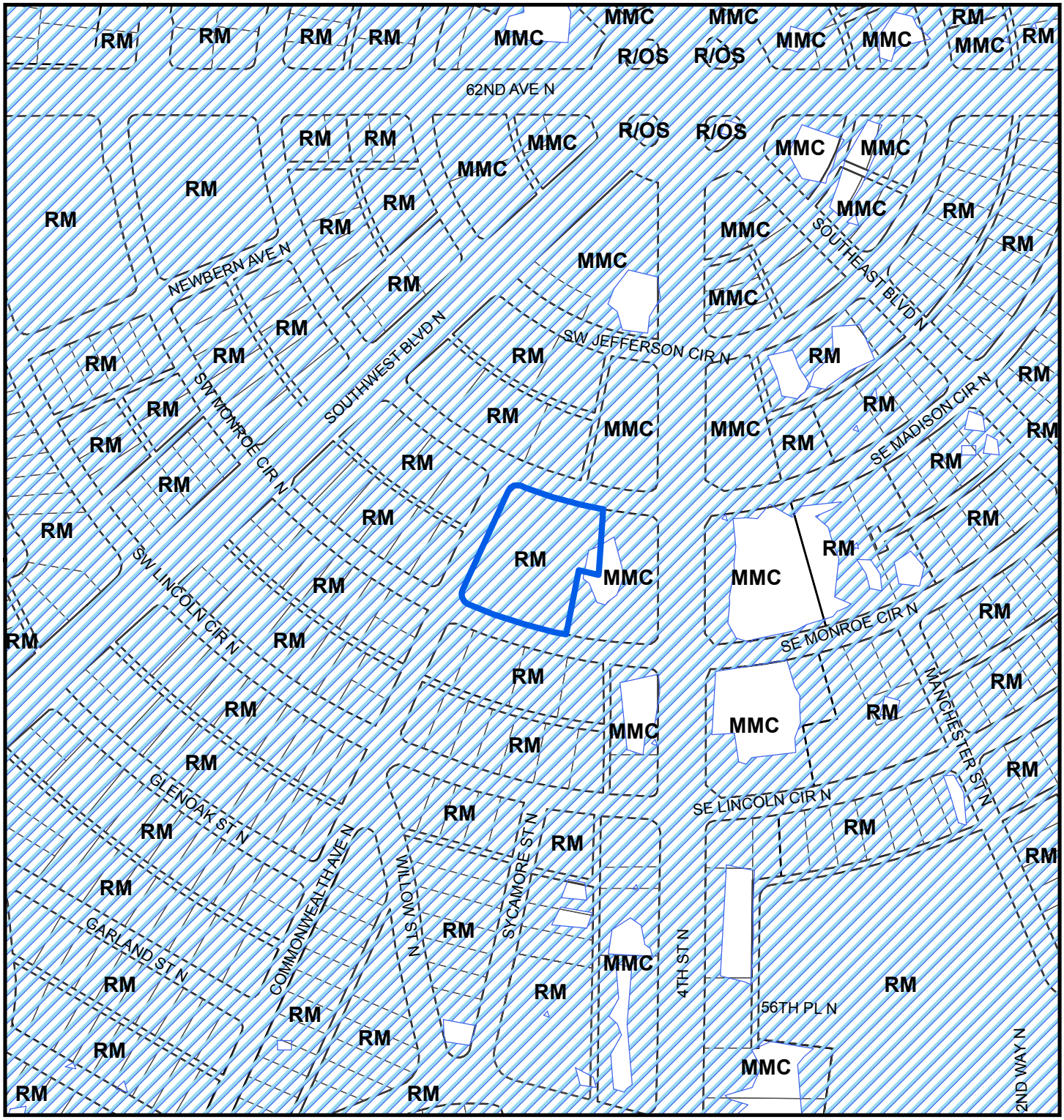

Map 6 - Coastal High Hazard Area (CHHA)

LEGEND:

CHHA

CASE #: CW18-19 **FROM: Residential Medium**

JURISDICTION: St. Petersburg **TO: Multimodal Corridor** **AREA: 1.5 Acres**

FORWARD PINELLAS
Integrating Land Use & Transportation

NORTH

Feet
0 100 200 400