

FLU-25-04

Location Map

From: RU, Residential Urban and CG, Commercial General
Land Use
To: RM, Residential Medium



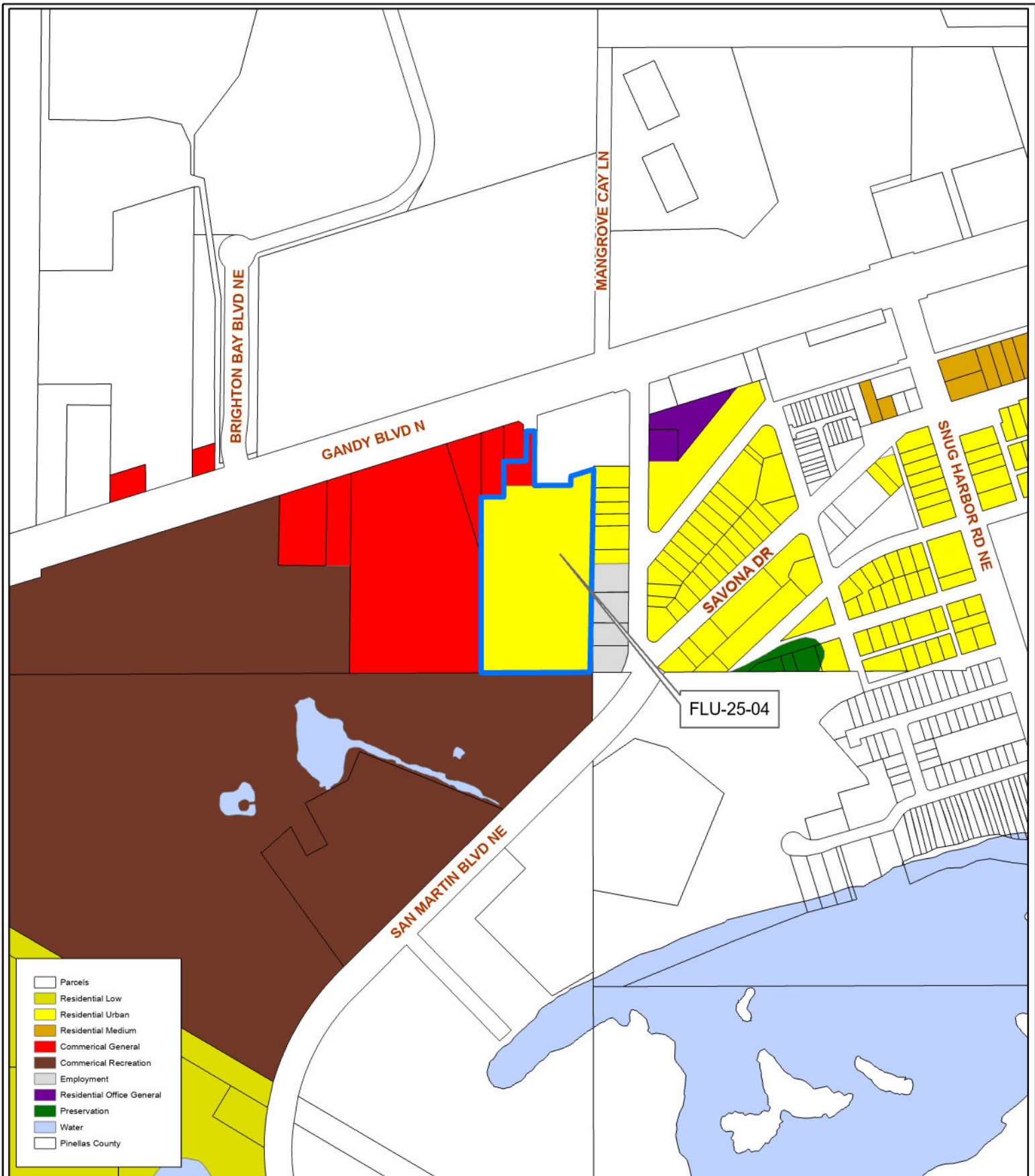
17/30/17/00000/340/0800

Prepared by: Housing & Community Development Department



Date: 7/1/2025

1:285,000



FLU-25-04

Current Land Use

Land Use
From: RU, Residential Urban and CG, Commercial General
To: RM, Residential Medium

17/30/17/00000/340/0800

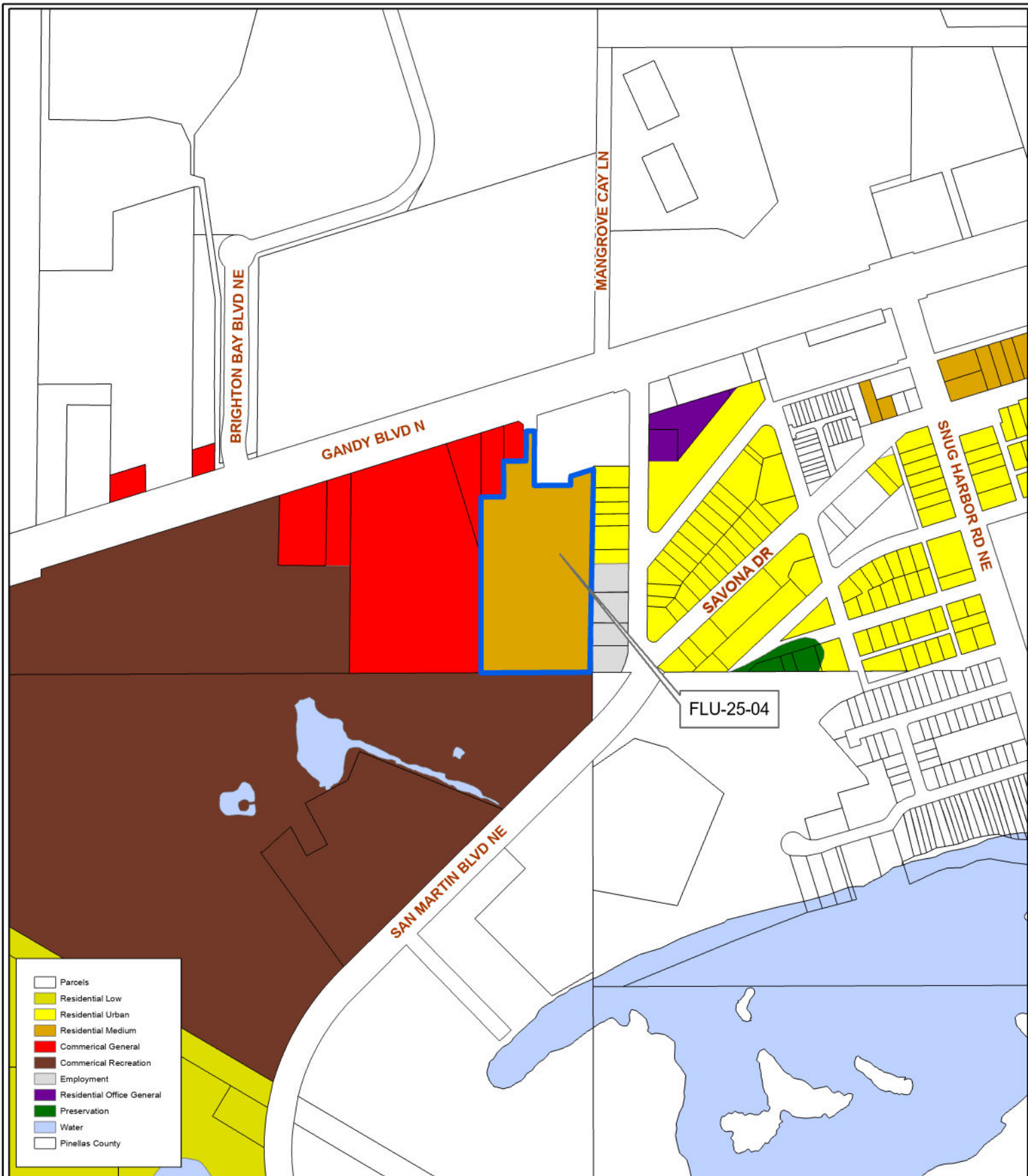
Prepared by: Housing & Community Development Department



Date: 7/1/2025



1:6,500



FLU-25-04

Proposed Land Use

Land Use
From: RU, Residential Urban and CG, Commercial General
To: RM, Residential Medium

17/30/17/00000/340/0800

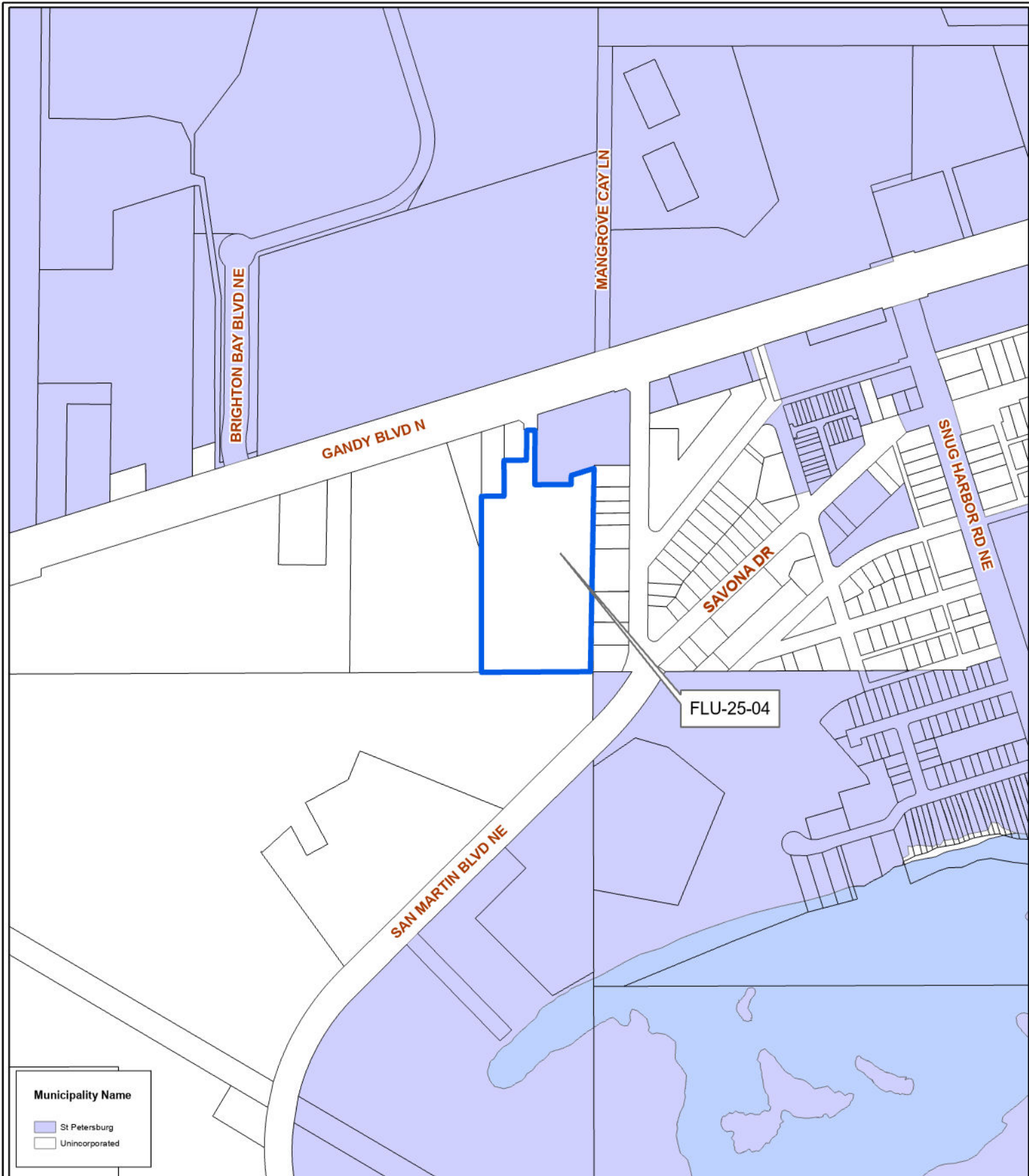
Prepared by: Housing & Community Development Department



Date: 7/1/2025



1:6,500



FLU-25-04

Municipal Map

Land Use
From: RU, Residential Urban and CG, Commercial General
To: RM, Residential Medium



17/30/17/00000/340/0800

Prepared by: Housing & Community Development Department



Date: 7/1/2025

1:6,500



FLU-25-04

Aerial Map

From: RU, Residential Urban and CG, Commercial General
Land Use
To: RM, Residential Medium



17/30/17/00000/340/0800

Prepared by: Housing & Community Development Department



Date: 7/1/2025

1:6,500