



Applicant: Pinellas County		Damage Inventory # 1525703	Category D
Work Order # 108615	FIPS # 103-99103-00	Date: 05/05/25	GPS
Site Inspector: Miguel Lazu		Damage Facility: Fort Desoto Park - Southwest Point Seawall	

Damage Description: Photo# 1
Pier #1 and Pier #2, 1 each of wood, BLUEPRINT WILL BE PROVIDED BY APPLICANT, storm surge and rising waters, 0% work completed.



Damage Description: Photo# 2
Pier #1 and Pier #2, 1 each of wood, BLUEPRINT WILL BE PROVIDED BY APPLICANT, storm surge and rising waters, 0% work completed.











Damage Description: Photo# 3
Pier #1 and Pier #2, 1 each of wood, BLUEPRINT WILL BE PROVIDED BY APPLICANT, storm surge and rising waters, 0% work completed.







Damage Description: Photo# 4
Pier #1 and Pier #2, 1 each of wood, BLUEPRINT WILL BE PROVIDED BY APPLICANT, storm surge and rising waters, 0% work completed.





Applicant: Pinellas County		Damage Inventory # 1525703		Category D	
Work Order# 108615		FIPS # 103-99103-00		Date: 05/05/25 GPS	
Site Inspector: Miguel Lazú		Damage Facility: Fort Desoto Park - Southwest Point Seawall			
Damage Description:		Photo# 5		Damage Description:	
Pier #1 and Pier #2, 1 each of wood, BLUEPRINT WILL BE PROVIDED BY APPLICANT, storm surge and rising waters, 0% work completed.				Pier #1 and Pier #2, 1 each of wood, BLUEPRINT WILL BE PROVIDED BY APPLICANT, storm surge and rising waters, 0% work completed.	
					
Damage Description:		Photo# 7		Damage Description:	
Pier #1 and Pier #2, 1 each of wood, BLUEPRINT WILL BE PROVIDED BY APPLICANT, storm surge and rising waters, 0% work completed.				Pier #1 and Pier #2, 1 each of wood, BLUEPRINT WILL BE PROVIDED BY APPLICANT, storm surge and rising waters, 0% work completed.	
					

Applicant: Pinellas County		Damage Inventory # 1525703		Category D	
Work Order # 108615		FIPS # 103-99103-00		Date: 05/05/25	
Site Inspector: Miguel Lazu				GPS	
				Damage Facility: Fort Desoto Park - Southwest Point Seawall	
Damage Description:		Photo# 9		Damage Description:	
Pier #1 and Pier #2, 1 each of wood, BLUEPRINT WILL BE PROVIDED BY APPLICANT, storm surge and rising waters, 0% work completed.				Pier #1 and Pier #2, 1 each of wood, BLUEPRINT WILL BE PROVIDED BY APPLICANT, storm surge and rising waters, 0% work completed.	
					
Damage Description:		Photo# 11		Damage Description:	
Pier #1 and Pier #2, 1 each of wood, BLUEPRINT WILL BE PROVIDED BY APPLICANT, storm surge and rising waters, 0% work completed.				Start 27.61313, -82.73699 End 27.61248, -82.73697: Sea Wall, sea wall, 238 FT long, storm surge and rising waters, 0% work completed.	
					

Applicant: Pinellas County		Damage Inventory # 1525703		Category D	
Work Order # 108615		FIPS # 103-99103-00		Date: 05/05/25 GPS	
Site Inspector: Miguel Lazu		Damage Facility: Fort Desoto Park - Southwest Point Seawall			
Damage Description:		Photo#		13	
Start 27.61313, -82.73699 End 27.61248, -82.73697: Sea Wall, sea wall, 238 FT long, storm surge and rising waters, 0% work completed.					
					
Damage Description:		Photo#		14	
Start 27.61313, -82.73699 End 27.61248, -82.73697: Sea Wall, sea wall, 238 FT long, storm surge and rising waters, 0% work completed.					
					
Damage Description:		Photo#		15	
Start 27.61313, -82.73699 End 27.61248, -82.73697: Sea Wall, sea wall, 238 FT long, storm surge and rising waters, 0% work completed.					
					
Damage Description:		Photo#		16	
Start 27.61313, -82.73699 End 27.61248, -82.73697: Sea Wall, sea wall, 238 FT long, storm surge and rising waters, 0% work completed.					
					

Applicant: Pinellas County		Damage Inventory # 1525703		Category D	
Work Order # 108615		FIPS # 103-99103-00		Date: 05/05/25 GPS	
Site Inspector: Miguel Lazu		Damage Facility: Fort Desoto Park - Southwest Point Seawall			

Damage Description:		Photo# 17		Damage Description:		Photo# 18	
Start 27.61313, -82.73699 End 27.61248, -82.73697: Sea Wall, sea wall, 238 FT long, storm surge and rising waters, 0% work completed.				Start 27.61313, -82.73699 End 27.61248, -82.73697: Sea Wall, sea wall, 238 FT long, storm surge and rising waters, 0% work completed.			
							

Damage Description:		Photo# 19		Damage Description:		Photo# 20	
Start 27.61313, -82.73699 End 27.61248, -82.73697: Sea Wall, sea wall, 238 FT long, storm surge and rising waters, 0% work completed.				Start 27.61313, -82.73699 End 27.61248, -82.73697: Sea Wall, sea wall, 238 FT long, storm surge and rising waters, 0% work completed.			
