

**Map 1 - Location**

**CASE #:** CW19-15

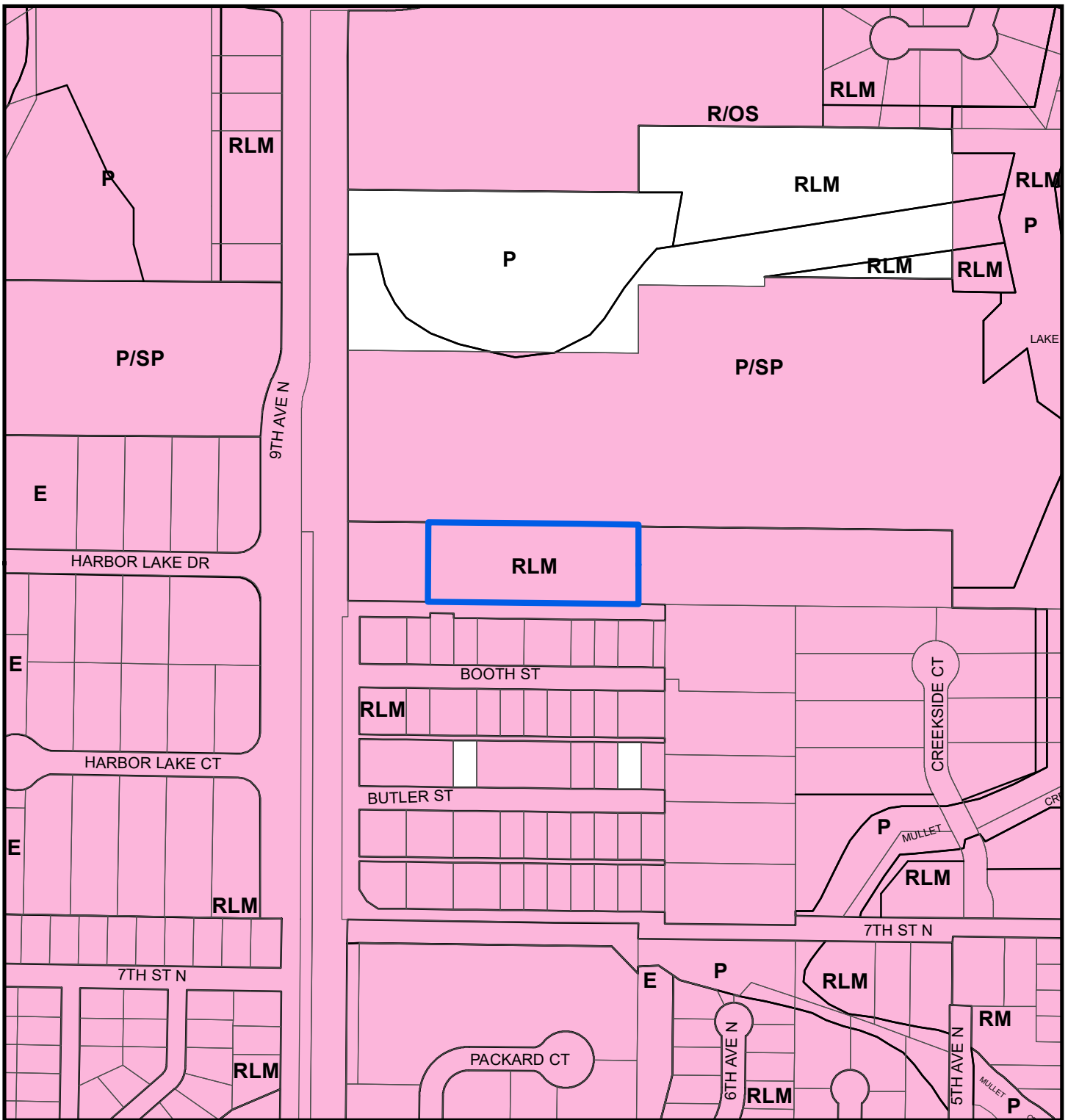
**FROM:** Residential Low Medium

**AREA:** 1.74 Acres

**JURISDICTION:** Safety Harbor

**TO:** Public/Semi-Public





**Map 2 - Current Countywide Plan Map & Jurisdictional Map**

**CASE #:** CW19-15

**FROM:** Residential Low Medium

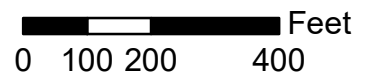
**AREA:** 1.74 Acres

**JURISDICTION:** Safety Harbor

**TO:** Public/Semi-Public

**LEGEND:**

- SAFETY HARBOR
- UNINCORPORATED







**Map 3 - Aerial**

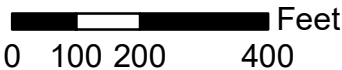
**CASE #:** CW19-15

**FROM:** Residential Low Medium

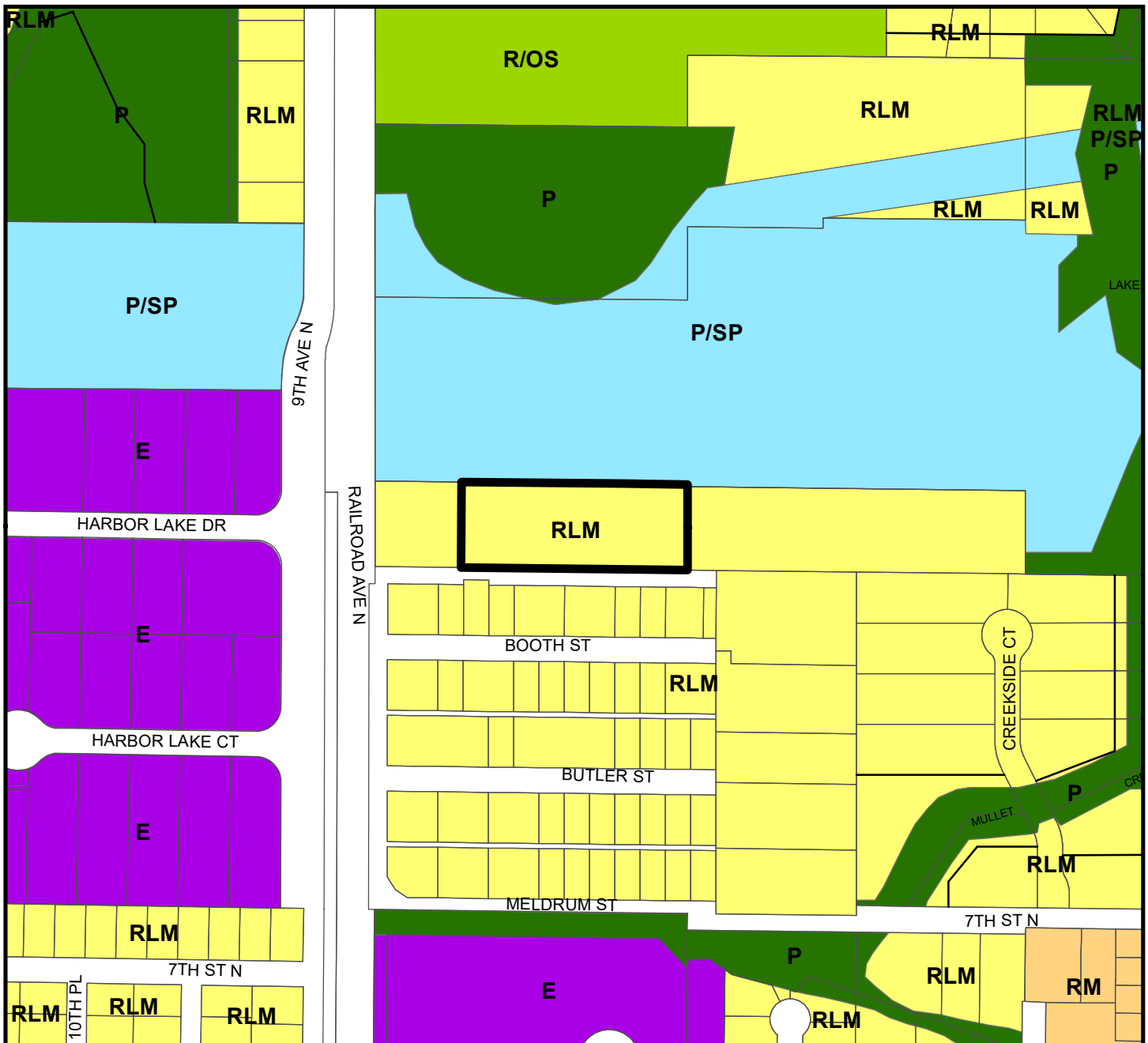
**AREA:** 1.74 Acres

**JURISDICTION:** Safety Harbor

**TO:** Public/Semi-Public








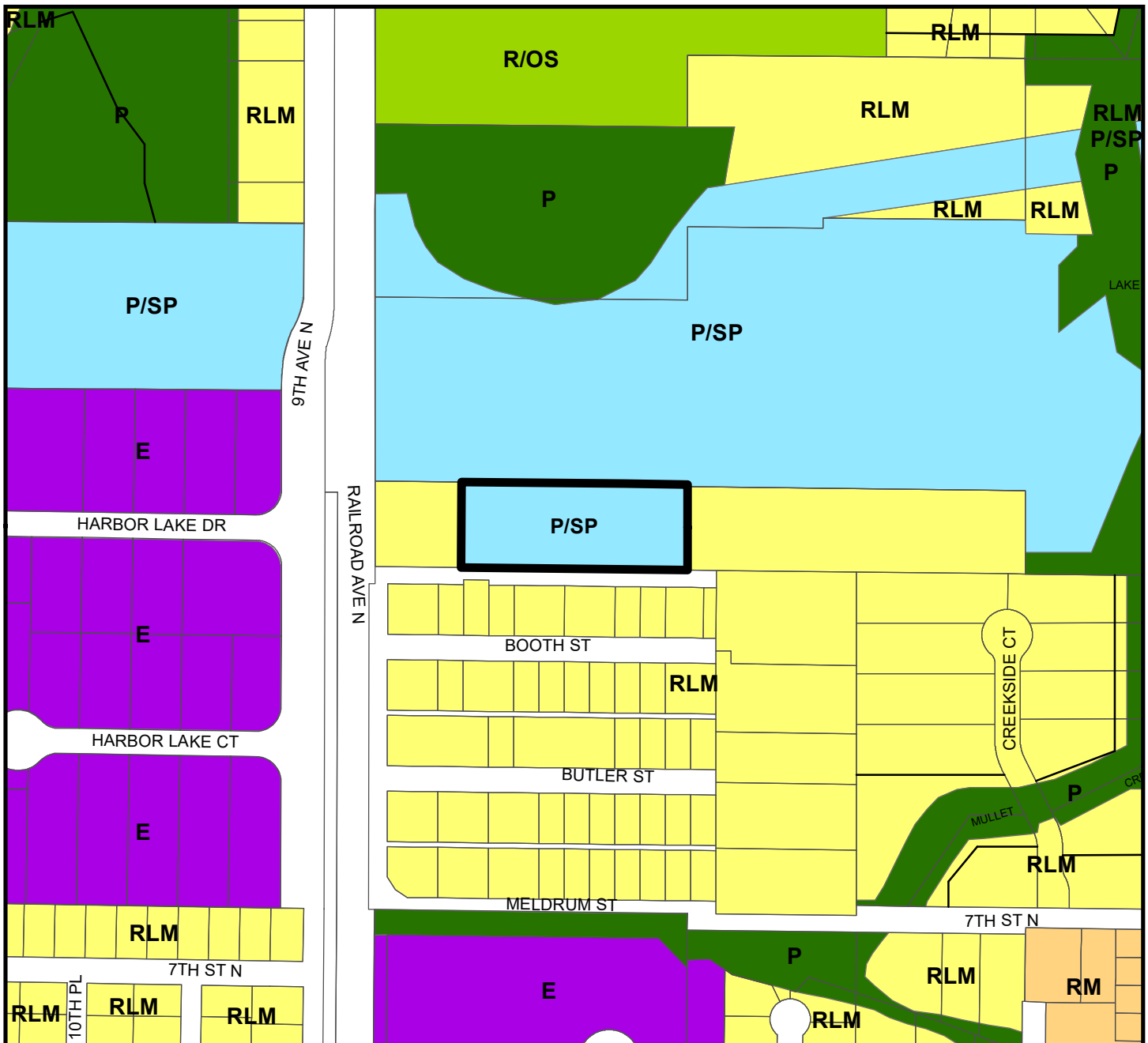
**Countywide Plan Map Categories**

- Residential Low Medium
- Public/Semi-Public
- Residential Medium
- Recreation/Open Space
- Employment
- Preservation







**Map 4 - Current Countywide Plan Map**

**CASE #:** CW19-15                      **FROM:** Residential Low Medium                      **AREA:** 1.74 Acres  
**JURISDICTION:** Safety Harbor                      **TO:** Public/Semi-Public





### Countywide Plan Map Categories

- |  |  |  |
|--|--|--|
|  Residential Low Medium |  Employment         |  Recreation/Open Space |
|  Residential Medium     |  Public/Semi-Public |  Preservation          |

### Map 5 - Proposed Countywide Plan Map

CASE #: CW19-15

FROM: Residential Low Medium

AREA: 1.74 Acres

JURISDICTION: Safety Harbor

TO: Public/Semi-Public

