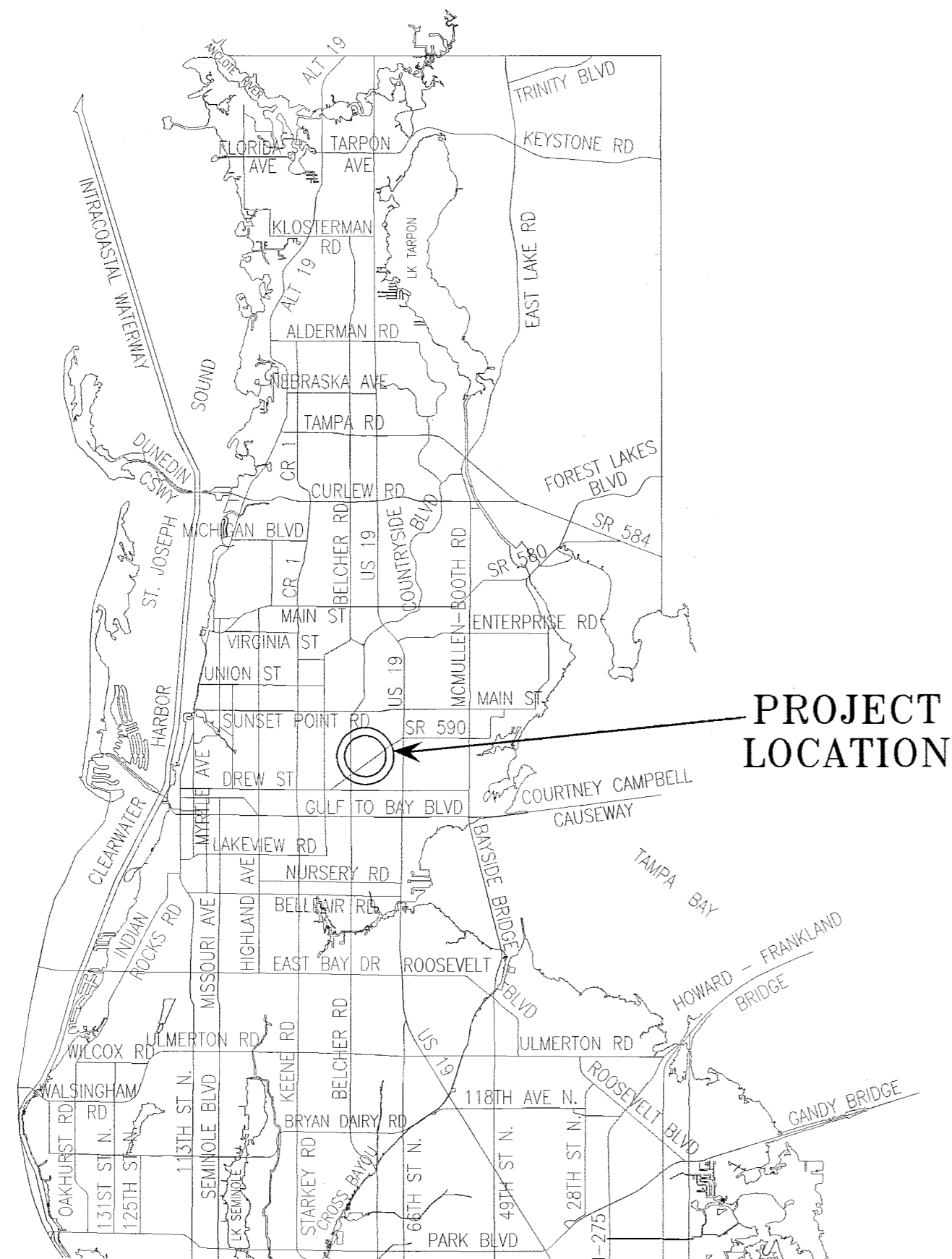


KEN BURKE, CLERK OF COURT AND COMPTROLLER PINELLAS COUNTY, FL  
 INST# 2022063654 03/01/2022 11:38 AM  
 OFF REC BK: 21953 PG: 99-99  
 DocType: ROWM

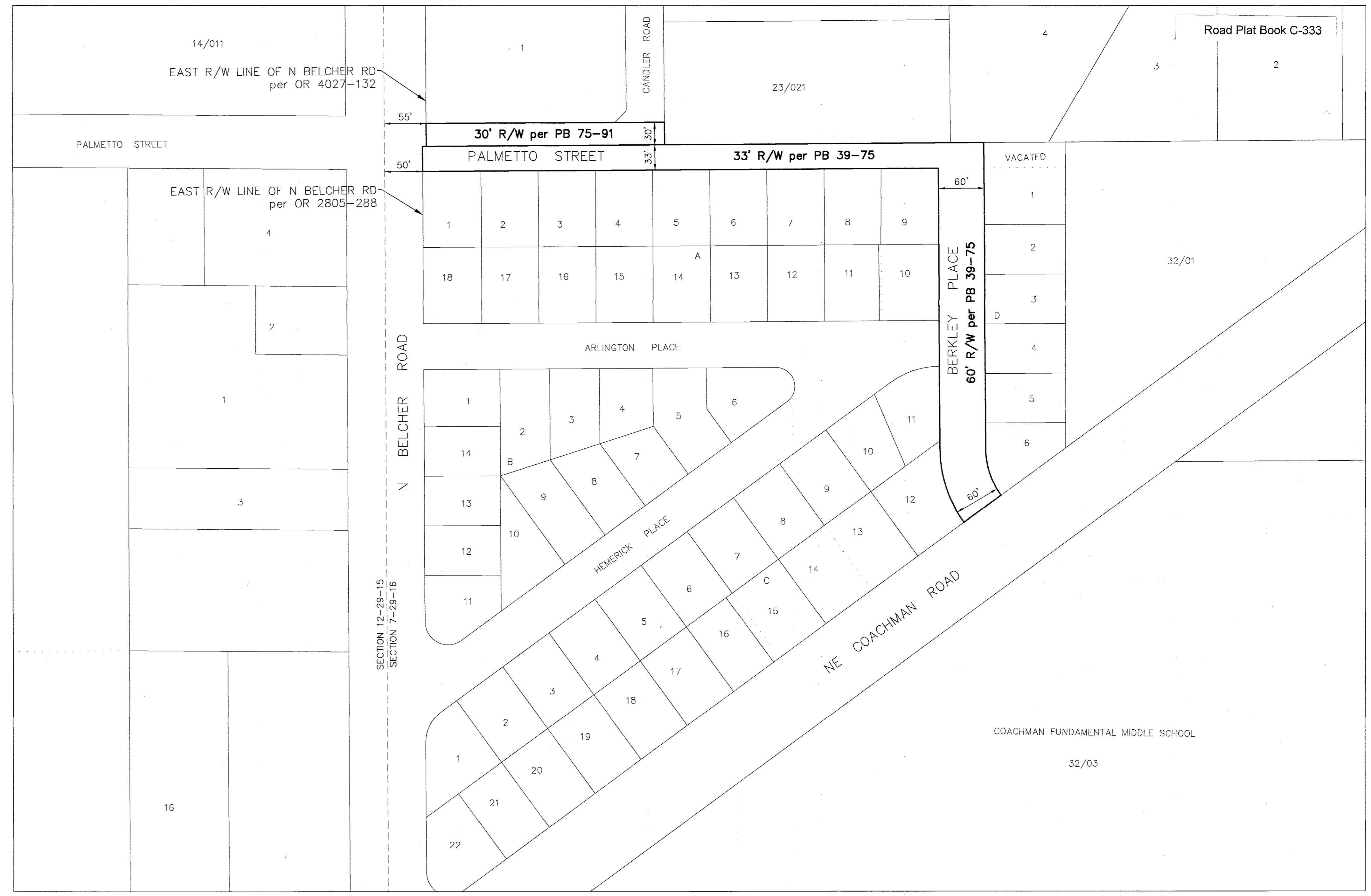
### PINELLAS COUNTY MAP



PROJECT LOCATION

### SECTION 12, TOWNSHIP 29 SOUTH, RANGE 15 EAST

### SECTION 7, TOWNSHIP 29 SOUTH, RANGE 16 EAST



#### ROAD SEGMENTS TRANSFERRED FROM PINELLAS COUNTY, FLORIDA TO THE CITY OF CLEARWATER, FLORIDA

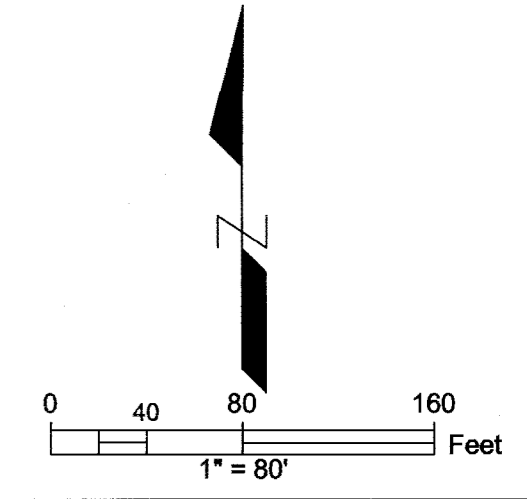
Road Name	From	To	Centerline Miles	Plat Name or Document Type	Book and Page
Berkley Pl	NE Coachman Rd	Palmetto St	0.09	Palmetto Terrace Palmetto Terrace	PB 39-75 PB 39-75
Palmetto St	N Belcher Rd	Berkley Pl	0.14	Coachman Hill Estates	PB 75-90
<b>Total</b>			<b>0.23</b>		

NOTE: The table above is a list of the supporting right-of-way instruments that were found. The extents of the transfer are depicted with bold continuous and bold dashed line types on the map.

- LEGEND**
- PB Plat Book
  - OR Official Record
  - DB Deed Book
  - BCC Board of County Commissioners Minutes Book
  - SUB Subdivision
  - R/W Right-of-way
  - RP Road Petition
  - (P) Plat

All plats, deeds and easements referenced hereon are recorded in the Public Records of Pinellas County, Florida.

This Right-of-Way Transfer Map when recorded is an instrument of conveyance, transferring in accordance with Florida Statute 337.29 (2020) all right, title and interest of the County of Pinellas, Florida, in the road, street and/or highway as set forth on the map to the City of Clearwater, Pinellas County, Florida.



S:\Divisions\Survey\SPN Projects\SPN2011\00032\DWG\2011\_00032\_BERKLEY PL.dwg, Jun 10, 2021 - 12:59pm

REVISIONS	BY	DATE	SURVEY BOOK No.:
			SURVEY SECTION BY DATE
			SURVEYED
			TECHNICIAN
			CHECKED
			DESIGN SECTION
			DESIGNED
			DRAWN
			CHECKED

City of Clearwater  
 BERKLEY PL &  
 PALMETTO ST

RIGHT-OF-WAY  
 TRANSFER MAP  
 (NOT A SURVEY)

PINELLAS COUNTY, FLORIDA  
 PUBLIC WORKS

SURVEY AND MAPPING DIVISION  
 22211 U.S. HWY. 19 NORTH  
 CLEARWATER, FLORIDA 33765-2347  
 PHONE (727) 464-8904

MAP DATE: 12/27/2019

SURVEY FILE NO.: 2011\_00032

PID.: 001851B

f2011\_00032\_BERKLEY PL.dwg

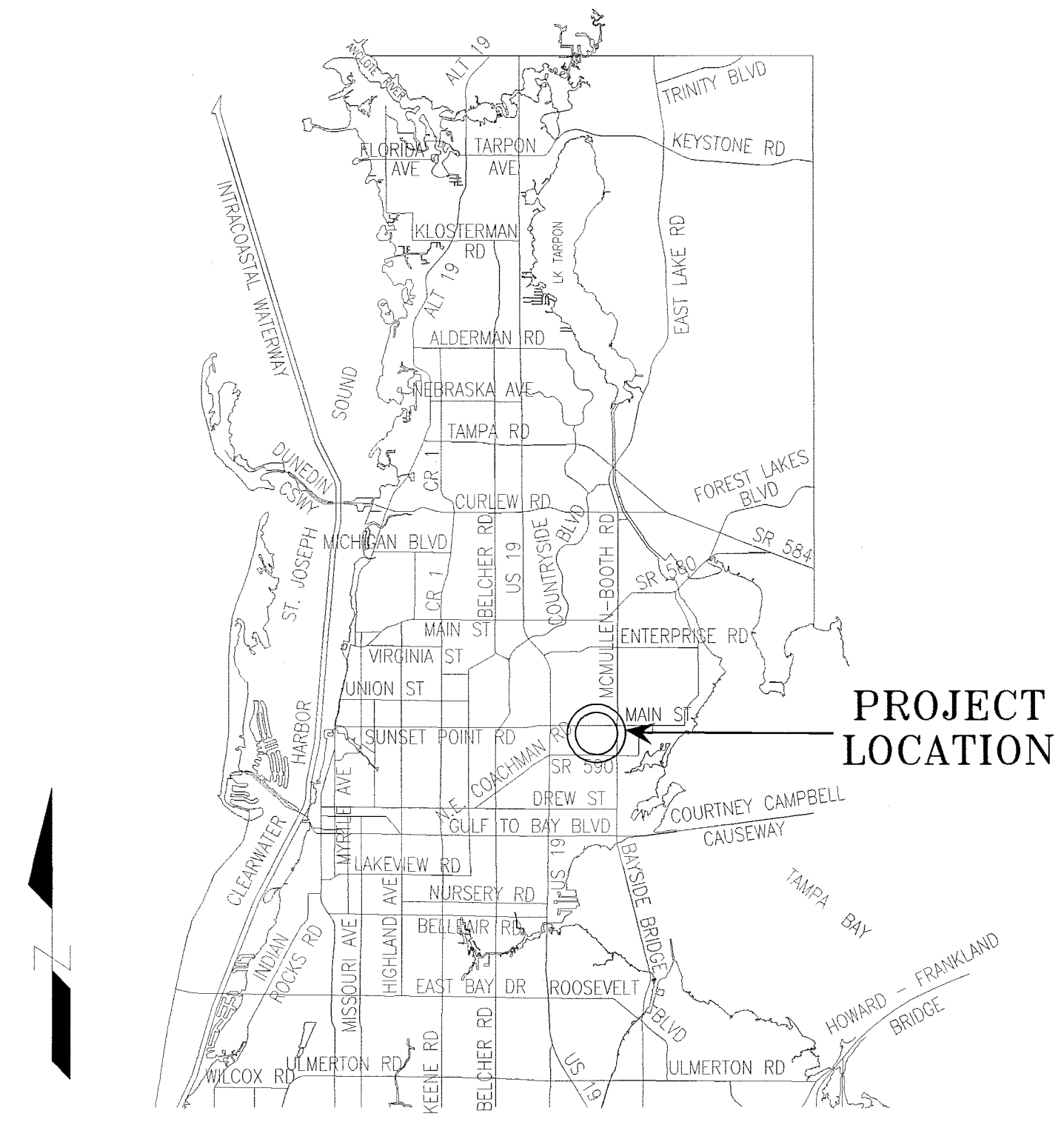
SHEET: 1 of 1 C-26

KEN BURKE, CLERK OF COURT  
 AND COMPTROLLER PINELLAS COUNTY, FL  
 INST# 2022063671 03/01/2022 11:42 AM  
 OFF REC BK: 21953 PG: 156-156  
 DocType: ROWM

SECTION 5, TOWNSHIP 29 SOUTH, RANGE 16 EAST

Road Plat Book C-339

PINELLAS COUNTY MAP



PROJECT LOCATION



ROAD SEGMENTS TRANSFERRED FROM PINELLAS COUNTY, FLORIDA TO THE CITY OF CLEARWATER, FLORIDA

Road Name	From	To	Centerline Miles	Plat Name or Document Type	Book and Page
CR 193	Sunset Point Rd	Castle Woods Dr		Deed	OR 8894-1101
				Deed	OR 8894-1104
				Deed	OR 3640-871
				Road Petition	BCC 8-342
<b>Total</b>			<b>0.37</b>		

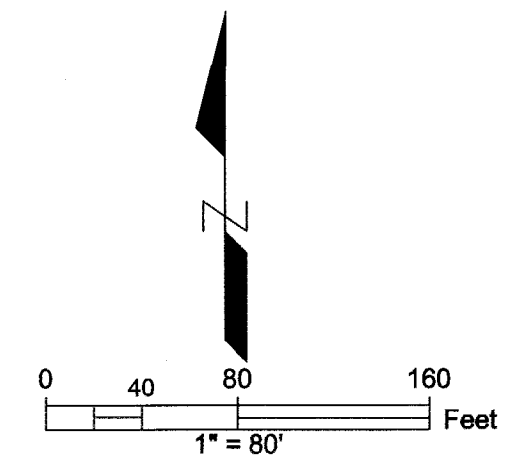
NOTE: The table above is a list of the supporting right-of-way instruments that were found. The extents of the transfer are depicted with bold continuous and bold dashed line types on the map.

Pinellas County's rights in the entire width of petitioned right-of-way may be unknown. The City shall be responsible for determining the rights obtained by virtue of the petition and subsequently obtained by the City by virtue of this transfer.

- LEGEND**
- PB Plat Book
  - OR Official Record
  - DB Deed Book
  - BCC Board of County Commissioners Minutes Book
  - SUB Subdivision
  - RAW Right-of-way
  - RP Road Petition
  - (P) Plat

All plats, deeds and easements referenced hereon are recorded in the Public Records of Pinellas County, Florida.

This Right-of-Way Transfer Map when recorded is an instrument of conveyance, transferring in accordance with Florida Statute 337.29 (2020) all right, title and interest of the County of Pinellas, Florida, in the road, street and/or highway as set forth on the map to the City of Clearwater, Pinellas County, Florida.



S:\Divisions\Survey\Survey\SFN Projects\sf2011\00032\DWG\2011\_00032.dwg, Jun 10, 2021 - 1:15pm

REVISIONS	BY	DATE	SURVEY BOOK No.:
			SURVEY SECTION BY DATE
			SURVEYED . . .
			TECHNICIAN . . .
			CHECKED . . .
			DESIGN SECTION . . .
			DESIGNED . . .
			DRAWN . . .
			CHECKED . . .

City of Clearwater  
 COUNTY ROAD 193

RIGHT-OF-WAY  
 TRANSFER MAP  
 (NOT A SURVEY)

PINELLAS COUNTY, FLORIDA  
 PUBLIC WORKS  
 SURVEY AND MAPPING DIVISION  
 22211 U.S. HWY. 19 NORTH  
 CLEARWATER, FLORIDA 33765-2347  
 PHONE (727) 464-8904

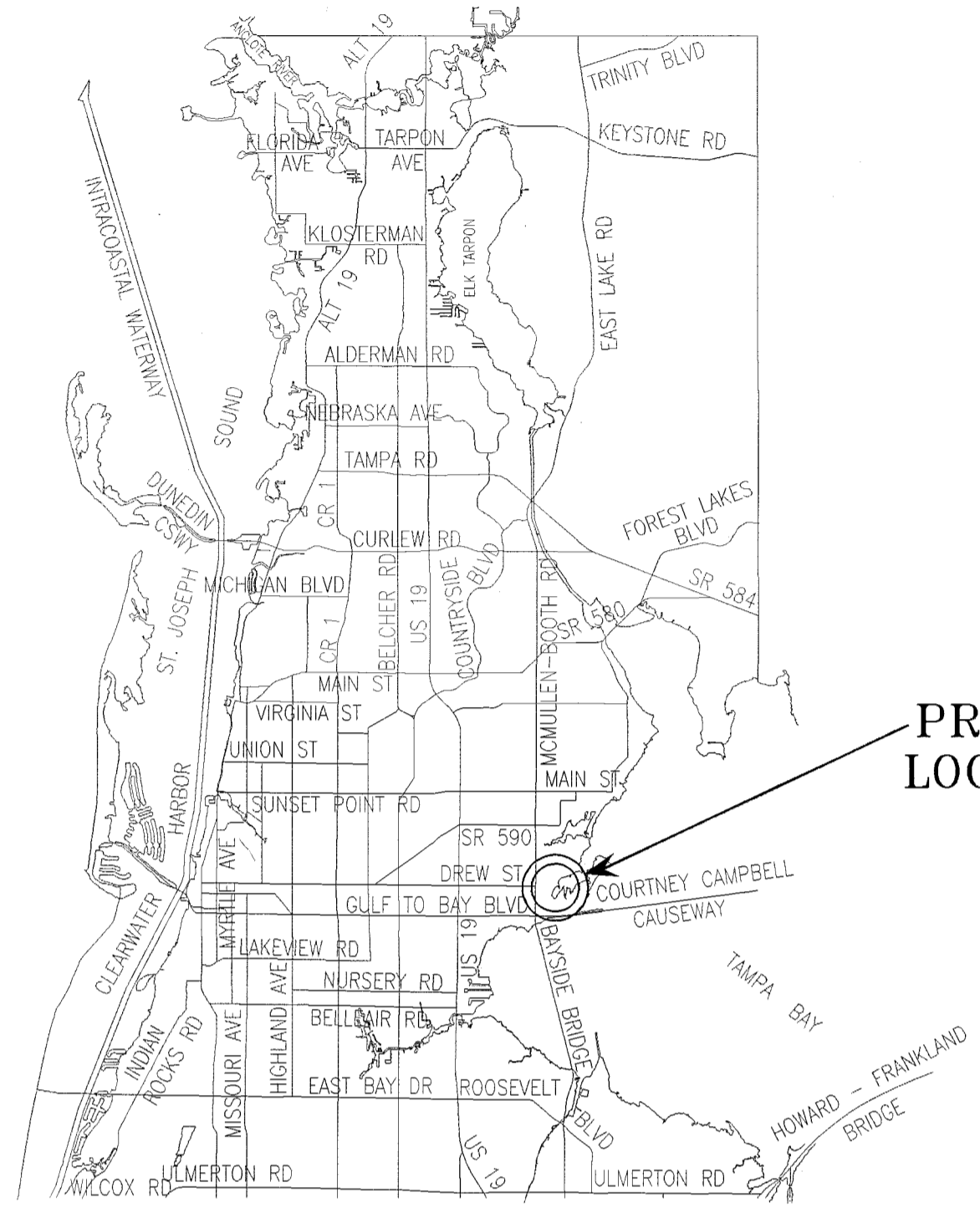
MAP DATE: 12/27/2019

SURVEY FILE NO.: 2011\_00032  
 PID.: 001851B  
 f2011\_00032\_CR 193.dwg  
 SHEET: 1 of 1 C-29

KEN BURKE, CLERK OF COURT  
 AND COMPTROLLER PINELLAS COUNTY, FL  
 INST# 2022063679 03/01/2022 11:44 AM  
 OFF REC BK: 21953 PG: 171-171  
 DocType: ROWM

SECTION 16, TOWNSHIP 29 SOUTH, RANGE 16 EAST

PINELLAS COUNTY MAP



PROJECT LOCATION

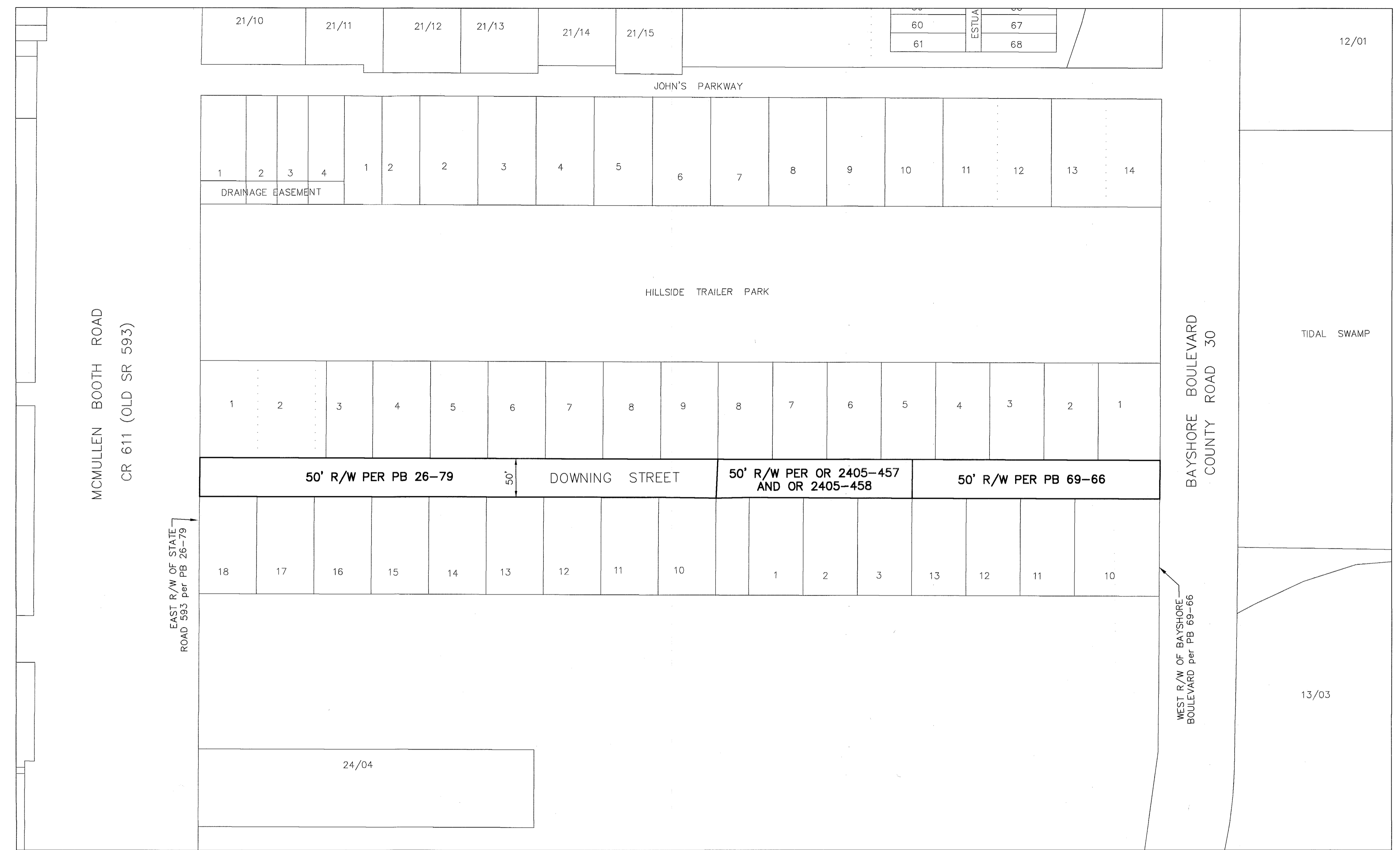
**ROAD SEGMENTS TRANSFERRED FROM PINELLAS COUNTY, FLORIDA TO THE CITY OF CLEARWATER, FLORIDA**

Road Name	From	To	Centerline Miles	Plat Name or Document Type	Book and Page
Downing St	McMullen Booth Rd	Bayshore Blvd	0.25	Downing Subdivision	PB 26-79
				Deed	OR 2405-457
				Deed	OR 2405-458
				Bayedge Terrace	PB 69-66
<b>Total</b>			<b>0.25</b>		

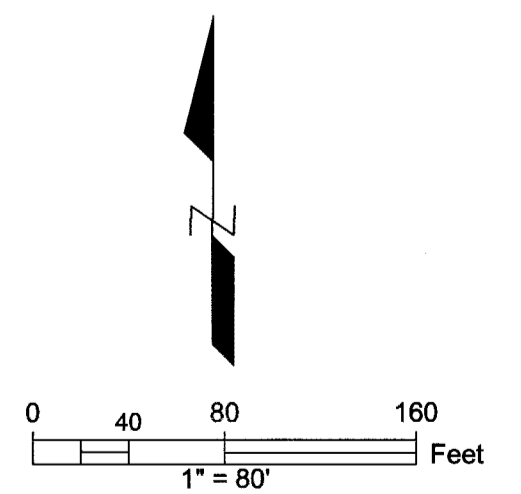
NOTE: The table above is a list of the supporting right-of-way instruments that were found. The extents of the transfer are depicted with bold continuous and bold dashed line types on the map.

**LEGEND**  
 PB Plat Book  
 OR Official Record  
 DB Deed Book  
 BCC Board of County Commissioners Minutes Book  
 SUB Subdivision  
 R/W Right-of-way  
 RP Road Petition  
 (P) Plat

All plats, deeds and easements referenced hereon are recorded in the Public Records of Pinellas County, Florida.



This Right-of-Way Transfer Map when recorded is an instrument of conveyance, transferring in accordance with Florida Statute 337.29 (2020) all right, title and interest of the County of Pinellas, Florida, in the road, street and/or highway as set forth on the map to the City of Clearwater, Pinellas County, Florida.



S:\Divisions\Survey\Survey\SPN Projects\Survey\2011\sr2011\_00032\Downing ST R1.dwg, Jun 10, 2021 1:17pm

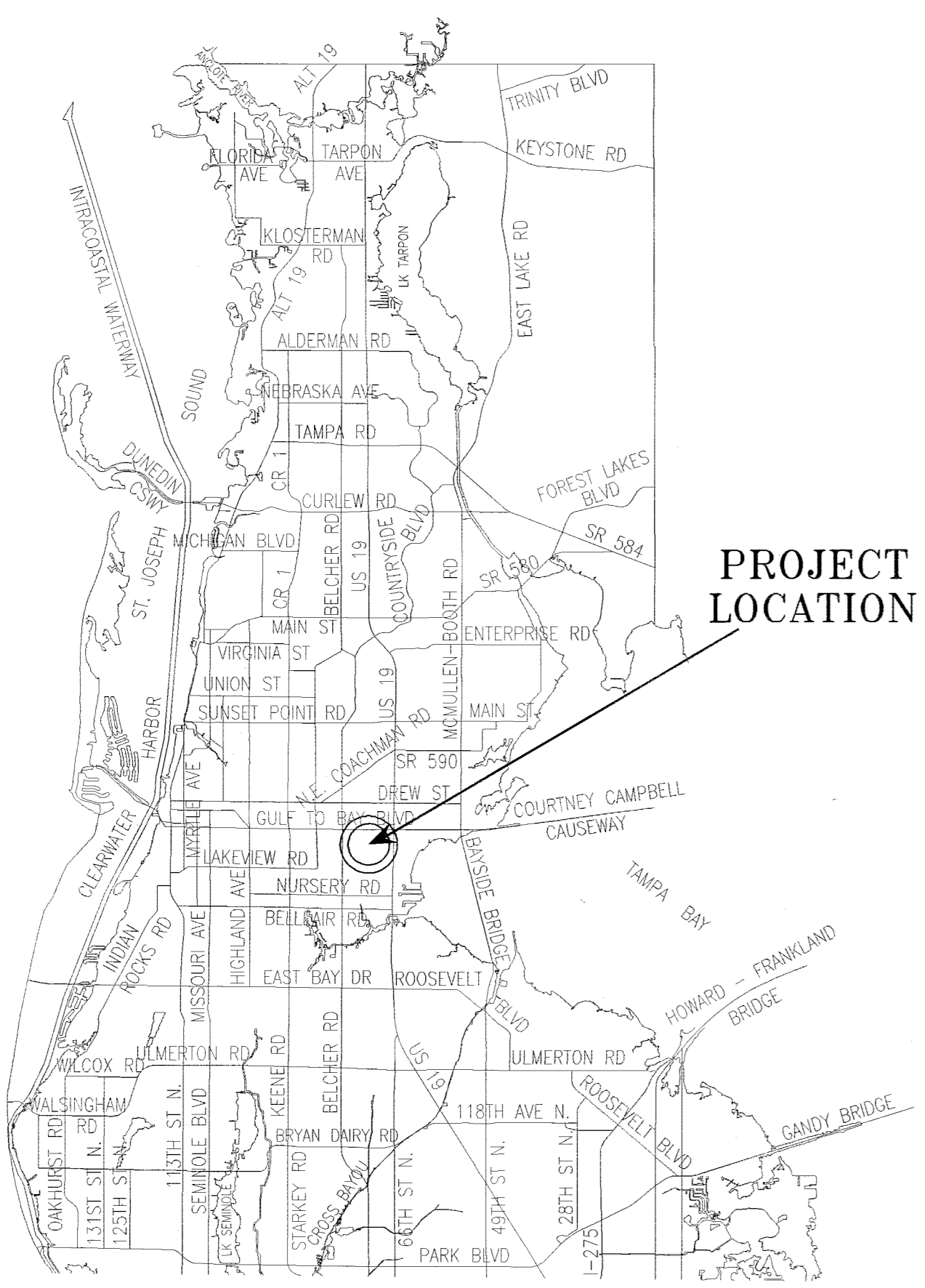
<p>REVISIONS</p> <table border="1"> <thead> <tr> <th>BY</th> <th>DATE</th> <th>SURVEY BOOK No.:</th> </tr> </thead> <tbody> <tr> <td></td> <td></td> <td>SURVEY SECTION</td> </tr> <tr> <td></td> <td></td> <td>TECHNICIAN</td> </tr> <tr> <td></td> <td></td> <td>CHECKED</td> </tr> <tr> <td></td> <td></td> <td>DESIGN SECTION</td> </tr> <tr> <td></td> <td></td> <td>DESIGNED</td> </tr> <tr> <td></td> <td></td> <td>DRAWN</td> </tr> <tr> <td></td> <td></td> <td>CHECKED</td> </tr> </tbody> </table>			BY	DATE	SURVEY BOOK No.:			SURVEY SECTION			TECHNICIAN			CHECKED			DESIGN SECTION			DESIGNED			DRAWN			CHECKED	<p>City of Clearwater</p> <p>DOWNING STREET</p>	<p>RIGHT-OF-WAY</p> <p>TRANSFER MAP</p> <p>(NOT A SURVEY)</p>	<p>PINELLAS COUNTY, FLORIDA</p> <p>PUBLIC WORKS</p> <p>SURVEY AND MAPPING DIVISION</p> <p>22211 U.S. HWY. 19 NORTH</p> <p>CLEARWATER, FLORIDA 33765-2347</p> <p>PHONE (727) 464-8904</p>	<p>MAP DATE: 10/19/2020</p>	<p>SURVEY FILE NO.: 2011_00032</p> <p>PID.: 001851B</p> <p>f2011_00032_DOWNING ST.dwg</p> <p>SHEET: 1 of 1</p> <p>C-32</p>
BY	DATE	SURVEY BOOK No.:																													
		SURVEY SECTION																													
		TECHNICIAN																													
		CHECKED																													
		DESIGN SECTION																													
		DESIGNED																													
		DRAWN																													
		CHECKED																													

KEN BURKE, CLERK OF COURT  
 AND COMPTROLLER PINELLAS COUNTY, FL  
 INST# 2022063684 03/01/2022 11:46 AM  
 OFF REC BK: 21953 PG: 176-178  
 DocType:ROWM

SECTION 18, TOWNSHIP 29 SOUTH, RANGE 16 EAST

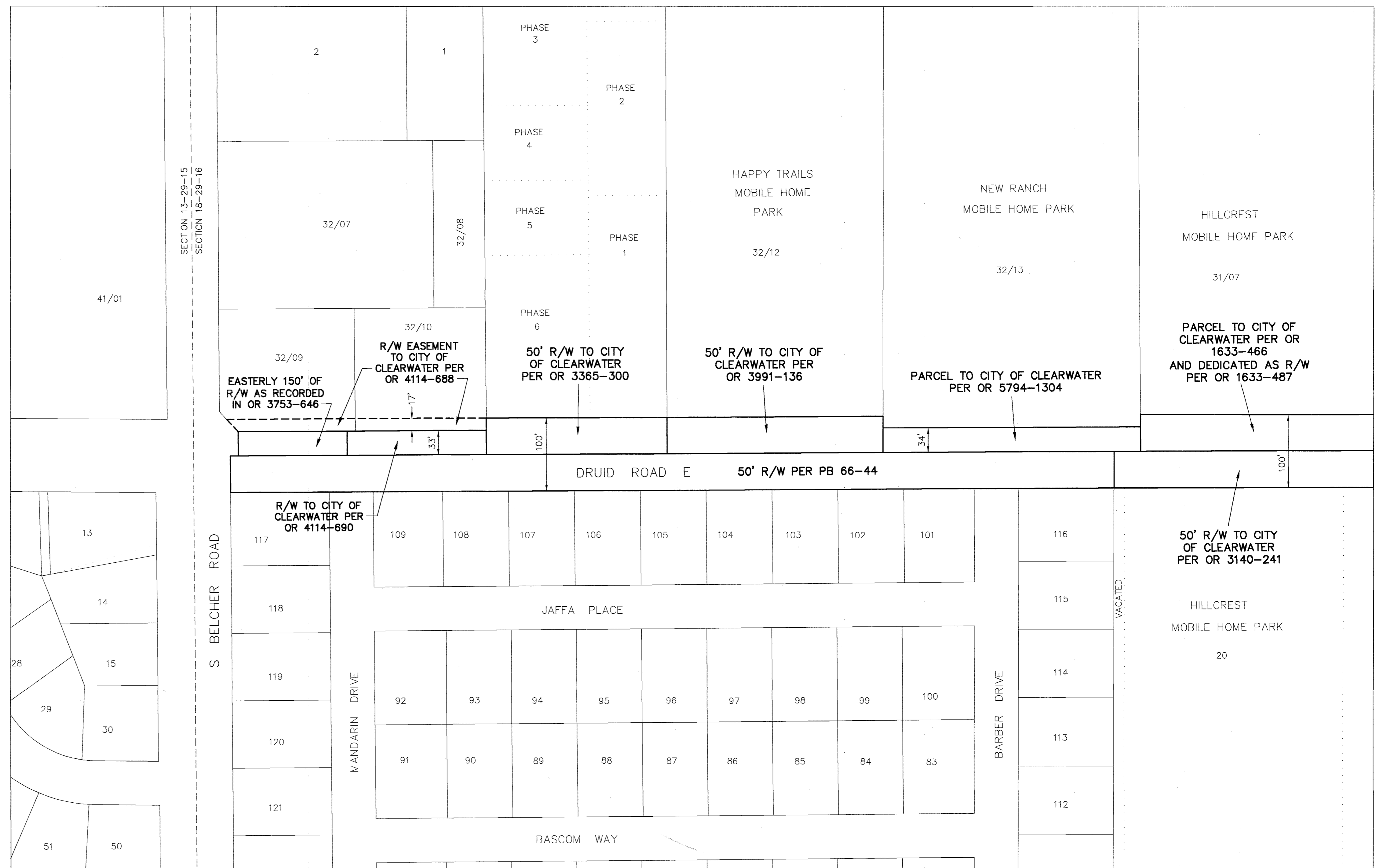
Road Plat Book C-341

PINELLAS COUNTY MAP



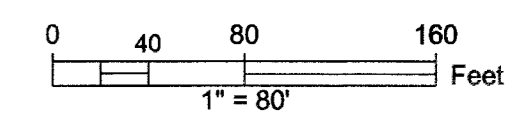
PROJECT LOCATION

SEE SHEET 3 OF 3 FOR TABLE OF ROAD SEGMENTS TRANSFERRED FROM PINELLAS COUNTY, FLORIDA TO THE CITY OF CLEARWATER, FLORIDA



MATCH LINE - SEE SHEET 2

This Right-of-Way Transfer Map when recorded is an instrument of conveyance, transferring in accordance with Florida Statute 337.29 (2020) all right, title and interest of the County of Pinellas, Florida, in the road, street and/or highway as set forth on the map to the City of Clearwater, Pinellas County, Florida.



S:\Divisions\Survey\SFN Projects\sf2011\00032\Drawings\2011\_00032\_DRUID RD E.dwg, Jun 10, 2021 - 1:20pm

REVISIONS	BY	DATE	SURVEY BOOK No.:
			SURVEY SECTION BY DATE
			SURVEYED . . .
			TECHNICIAN . . .
			CHECKED . . .
			DESIGN SECTION
			DESIGNED . . .
			DRAWN . . .
			CHECKED . . .

City of Clearwater  
 DRUID ROAD E

RIGHT-OF-WAY  
 TRANSFER MAP  
 (NOT A SURVEY)

PINELLAS COUNTY, FLORIDA  
 PUBLIC WORKS  
 SURVEY AND MAPPING DIVISION  
 22211 U.S. HWY. 19 NORTH  
 CLEARWATER, FLORIDA 33765-2347  
 PHONE (727) 464-8904

MAP DATE: 12/27/2019

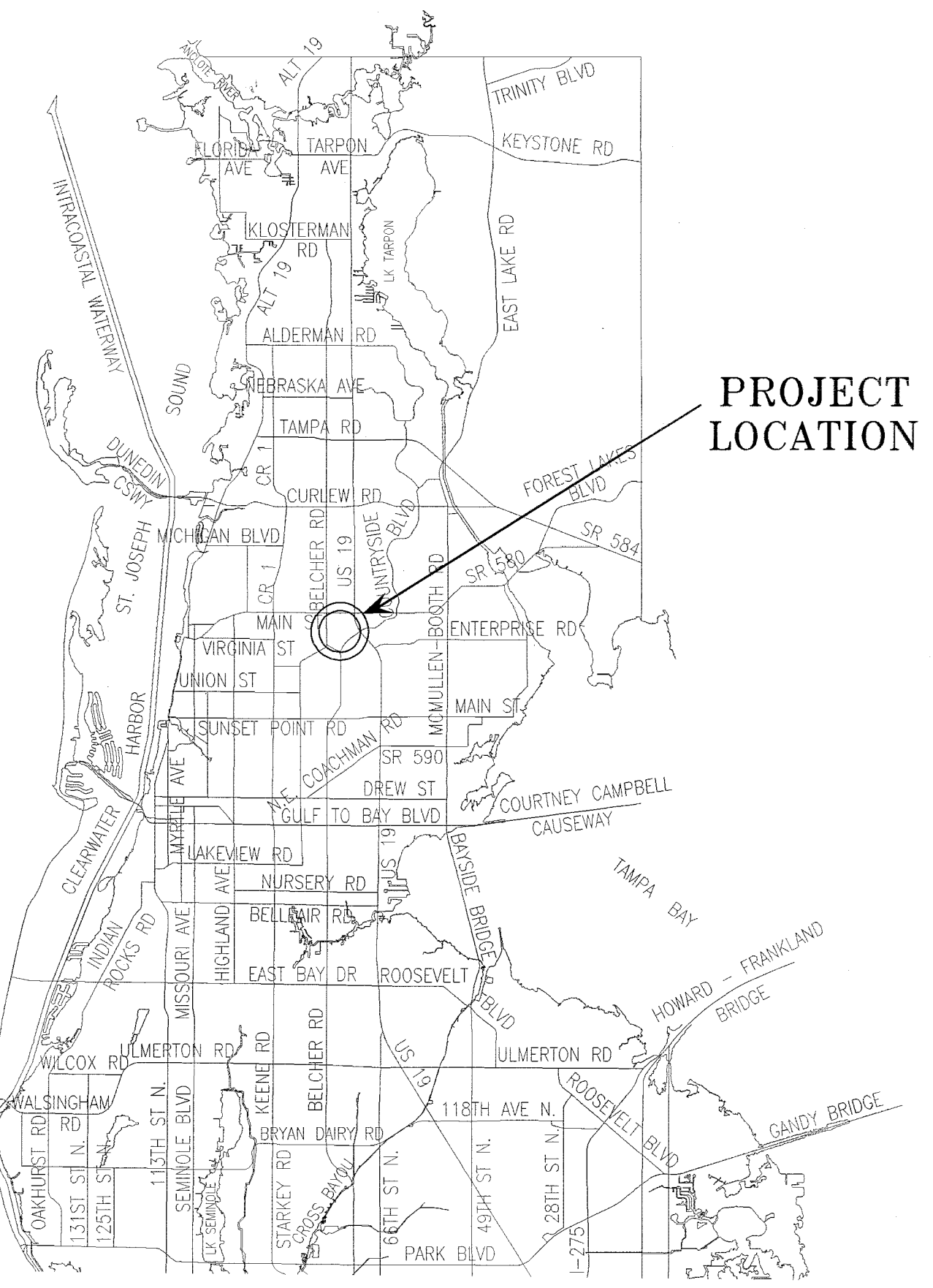
SURVEY FILE NO.: 2011\_00032  
 PID.: 001851B  
 f2011\_00032\_DRUID RD E.dwg  
 SHEET: 1 of 3 C-10

KEN BURKE, CLERK OF COURT AND COMPTROLLER PINELLAS COUNTY, FL  
 INST# 2022063688 03/01/2022 11:48 AM  
 OFF REC BK: 21953 PG: 196-197  
 DocType: ROWM

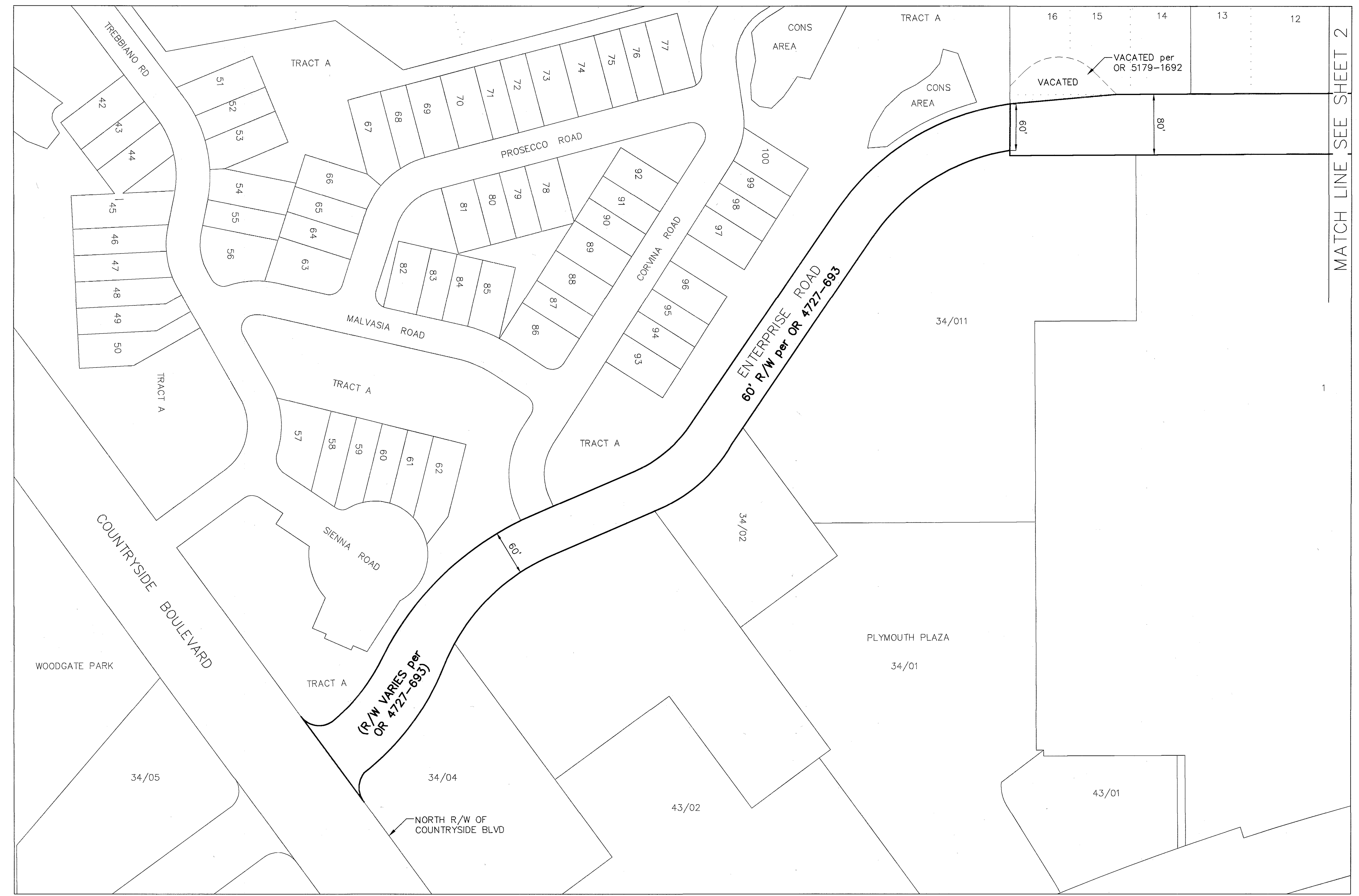
SECTION 30, TOWNSHIP 28 SOUTH, RANGE 16 EAST

Road Plat Book C-344

PINELLAS COUNTY MAP



PROJECT LOCATION



ROAD SEGMENTS TRANSFERRED FROM PINELLAS COUNTY, FLORIDA TO THE CITY OF CLEARWATER, FLORIDA

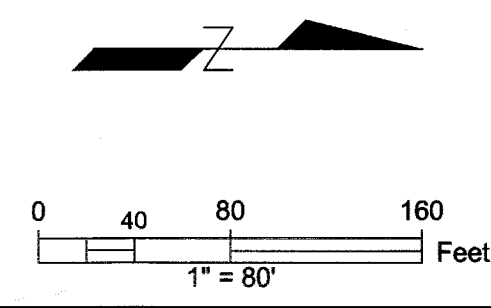
Road Name	From	To	Centerline Miles	Plat Name or Document Type	Book and Page
Enterprise Rd	Countryside Blvd	Main St	0.48	Dunedin Industrial Park	PB 64-76
<b>Total</b>			<b>0.48</b>	Deed	OR 4727-693

NOTE: The table above is a list of the supporting right-of-way instruments that were found. The extents of the transfer are depicted with bold continuous and bold dashed line types on the map.

- LEGEND**
- PB Plat Book
  - OR Official Record
  - DB Deed Book
  - BCC Board of County Commissioners Minutes Book
  - SUB Subdivision
  - R/W Right-of-way
  - RP Road Petition
  - (P) Plat

All plats, deeds and easements referenced herein are recorded in the Public Records of Pinellas County, Florida.

This Right-of-Way Transfer Map when recorded is an instrument of conveyance, transferring in accordance with Florida Statute 337.29 (2020) all right, title and interest of the County of Pinellas, Florida, in the road, street and/or highway as set forth on the map to the City of Clearwater, Pinellas County, Florida.



S:\Divisions\Survey\Survey\SFN Projects\Sfn2011\_00032\Drawings\2011\_00032\_ENTERPRISE RD.dwg, Jun 10, 2021 - 1:27pm

REVISIONS	BY	DATE	SURVEY BOOK No.:
			SURVEY SECTION
			BY
			DATE
			SURVEYED
			TECHNICIAN
			CHECKED
			DESIGN SECTION
			DESIGNED
			DRAWN
			CHECKED

City of Clearwater  
 ENTERPRISE ROAD

RIGHT-OF-WAY  
 TRANSFER MAP  
 (NOT A SURVEY)

PINELLAS COUNTY, FLORIDA  
 PUBLIC WORKS  
 SURVEY AND MAPPING DIVISION  
 2221 U.S. HWY. 19 NORTH  
 CLEARWATER, FLORIDA 33765-2347  
 PHONE (727) 464-8904

MAP DATE: 12/27/2019

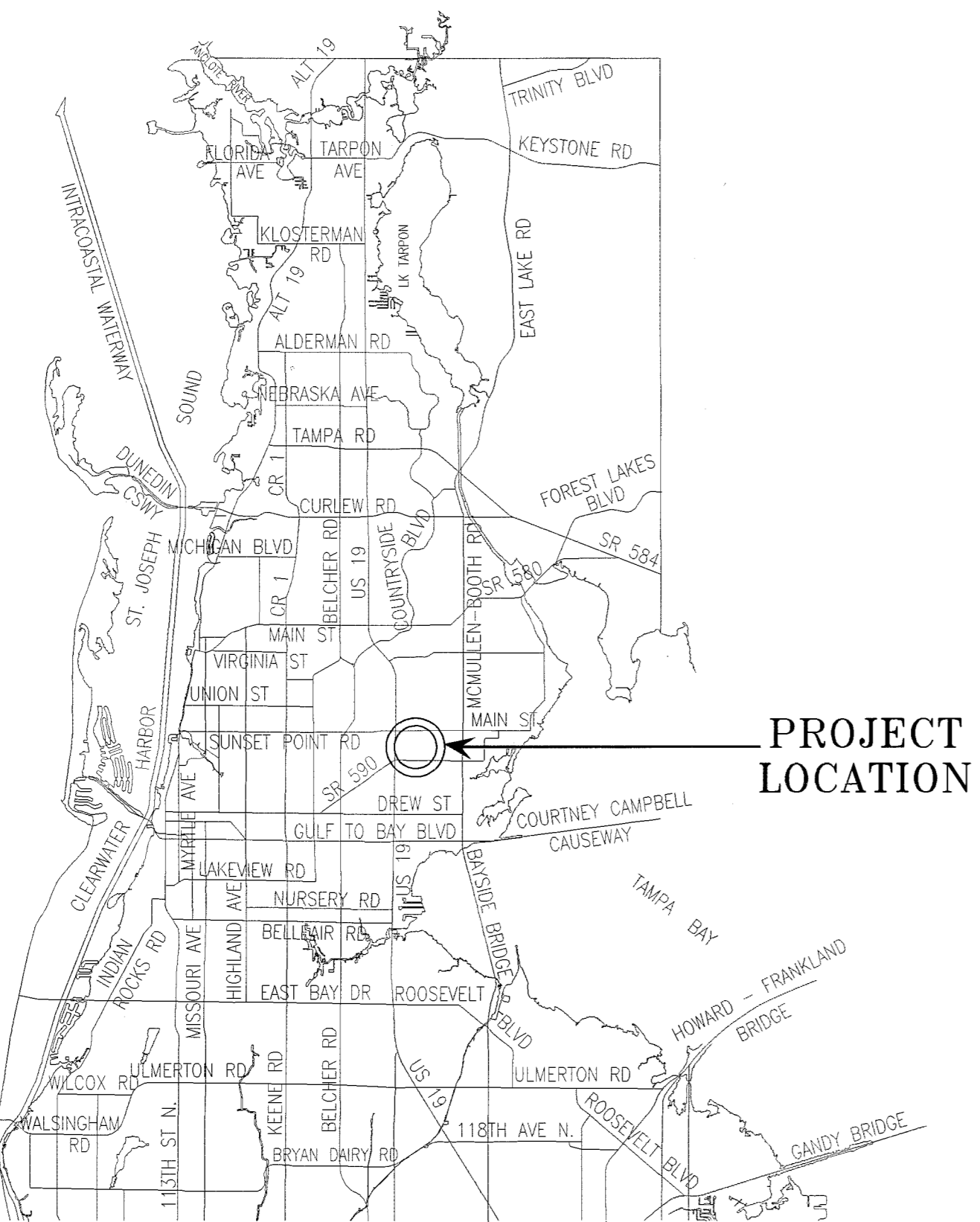
SURVEY FILE NO.: 2011\_00032  
 PID.: 001851B  
 f2011\_00032\_ENTERPRISE RD.dwg  
 SHEET: 1 of 2 C-19

KEN BURKE, CLERK OF COURT AND COMPTROLLER PINELLAS COUNTY, FL  
 INST# 2022063695 03/01/2022 11:50 AM  
 OFF REC BK: 21953 PG: 221-222  
 DocType:ROWM

SECTION 5, TOWNSHIP 29 SOUTH, RANGE 16 EAST

Road Plat Book C-346

PINELLAS COUNTY MAP



PROJECT LOCATION

SEE SHEET 2 OF 2 FOR TABLES OF ROAD SEGMENTS TRANSFERRED FROM PINELLAS COUNTY, FLORIDA TO THE CITY OF CLEARWATER, FLORIDA

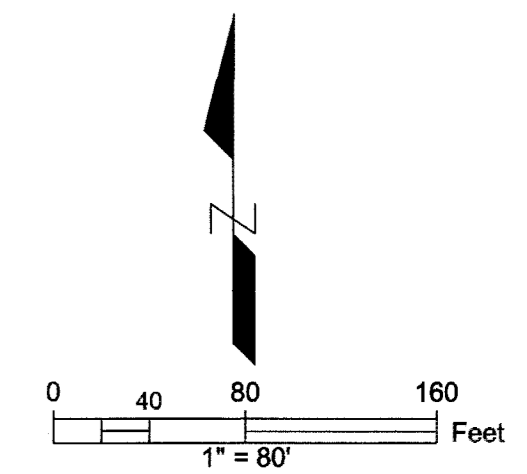
				MATCH LINE SEE SHEET 2									
10	15	66'	16	15	66'	16	15	66'	16	15	66'	15	15
	14		17	14		17	14		17	14		14	14
11	13		18	13		18	13		18	13		13	13
	12		19	12		19	12		19	12		12	12
12	12		20	11		20	11		20	11		11	11
	11		21	10		21	10		21	10		10	10
13	11		22	9		22	9		22	9		9	9
	10		23	8		23	8		23	8		8	8
14	10		24	7		24	7		24	7		7	7
	9		25	6		25	6		25	6		6	6
15	9		26	5		26	5		26	5		5	5
	8		27	4		27	4		27	4		4	4
16	8		28	3		28	3		28	3		3	3
	7		29	2		29	2		29	2		2	2
17	7		30	1		30	1		30	1		1	1
	6		31	1		31	1		31	1		1	1
18	6		32	1		32	1		32	1		1	1
	5		33	1		33	1		33	1		1	1
19	5		34	1		34	1		34	1		1	1
	4		35	1		35	1		35	1		1	1
20	4		36	1		36	1		36	1		1	1
	3		37	1		37	1		37	1		1	1
21	3		38	1		38	1		38	1		1	1
	2		39	1		39	1		39	1		1	1
22	2		40	1		40	1		40	1		1	1
	1		41	1		41	1		41	1		1	1
22	1		42	1		42	1		42	1		1	1

9' DRAINAGE EASEMENT per OR 11427-729 (TO BE TRANSFERRED VIA SEPARATE INSTRUMENT)

SECTION 5-29-16  
SECTION 8-29-16

STATE ROAD 590

This Right-of-Way Transfer Map when recorded is an instrument of conveyance, transferring in accordance with Florida Statute 337.29 (2020) all right, title and interest of the County of Pinellas, Florida, in the road, street and/or highway as set forth on the map to the City of Clearwater, Pinellas County, Florida.



S:\Divisions\Survey\SFN Projects\sfn2011\_00032\Drawings\2011\_00032\_EVANS DR.dwg, Jun 10, 2021 - 1:33pm

REVISIONS	BY	DATE	SURVEY BOOK No.:
			SURVEY SECTION BY DATE
			SURVEYED . . .
			TECHNICIAN . . .
			CHECKED . . .
			DESIGN SECTION . . .
			DESIGNED . . .
			DRAWN . . .
			CHECKED . . .

City of Clearwater  
 EVANS DRIVE, LUCAS DRIVE,  
 THOMAS DRIVE, GROVE DRIVE,  
 EL TRINIDAD DRIVE E &  
 TERRACE DRIVE

RIGHT-OF-WAY  
 TRANSFER MAP  
 (NOT A SURVEY)

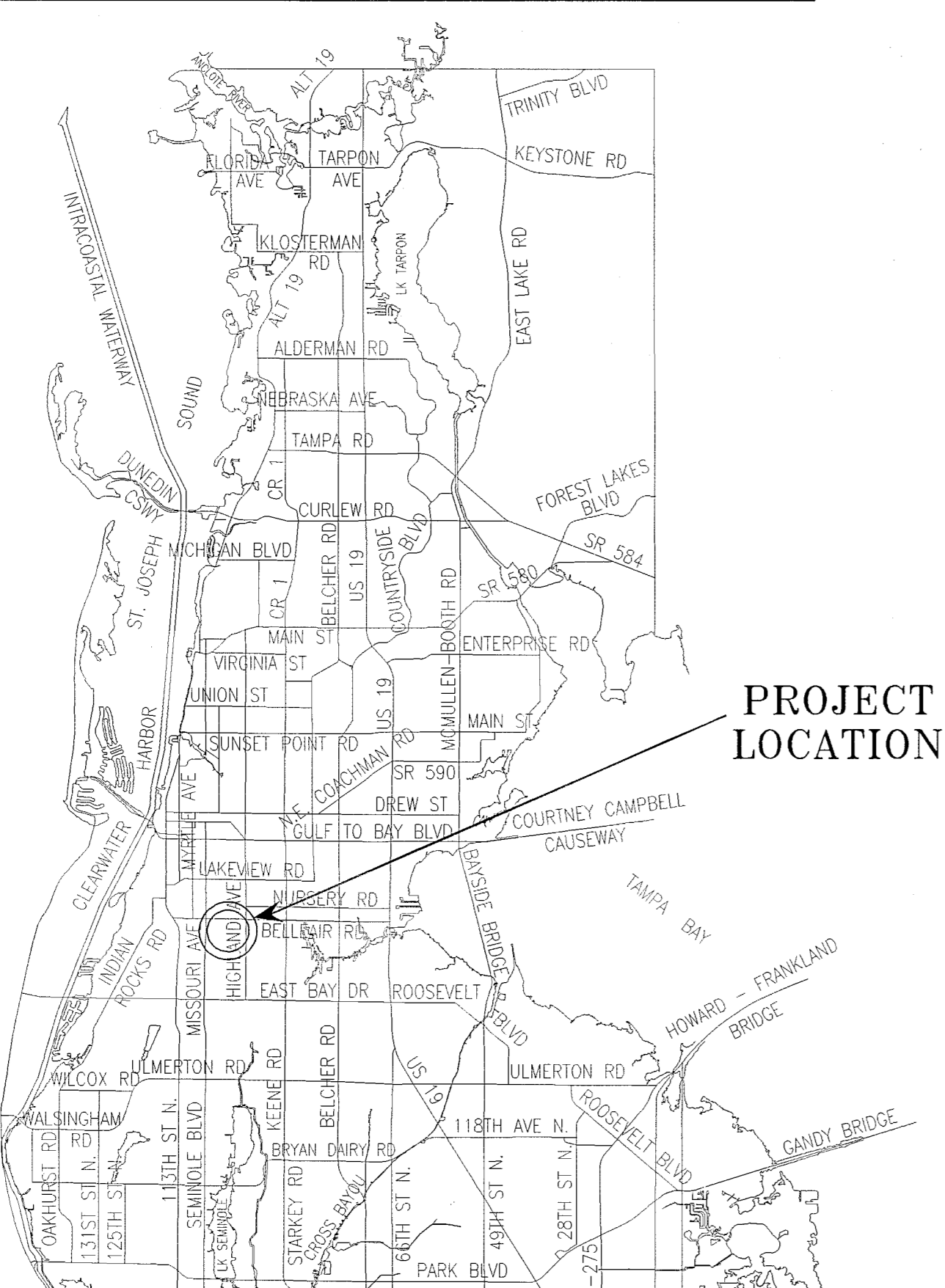
PINELLAS COUNTY, FLORIDA  
 PUBLIC WORKS  
 SURVEY AND MAPPING DIVISION  
 22211 U.S. HWY. 19 NORTH  
 CLEARWATER, FLORIDA 33765-2347  
 PHONE (727) 464-8904

MAP DATE: 1/21/2021

SURVEY FILE NO.: 2011\_00032  
 PID.: 001851B  
 f2011\_00032\_EVANS DR.dwg  
 SHEET: 1 of 2 C-33

KEN BURKE, CLERK OF COURT AND COMPTROLLER PINELLAS COUNTY, FL  
 INST# 2022063710 03/01/2022 11:54 AM  
 OFF REC BK: 21953 PG: 271-271  
 DocType: ROWM

# PINELLAS COUNTY MAP



PROJECT LOCATION

## SECTION 27, TOWNSHIP 29 SOUTH, RANGE 15 EAST

## SECTION 26, TOWNSHIP 29 SOUTH, RANGE 15 EAST



### ROAD SEGMENTS TRANSFERRED FROM PINELLAS COUNTY, FLORIDA TO THE CITY OF CLEARWATER, FLORIDA

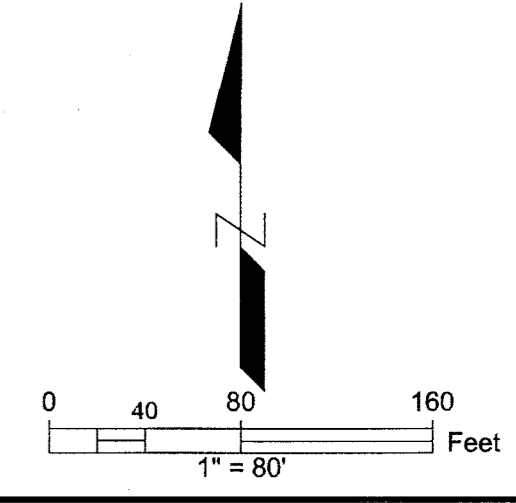
Road Name	From	To	Centerline Miles	Plat Name or Document Type	Book and Page
S Hillcrest Ave	Ponce De Leon Blvd	Bayview Dr	0.12	Monterey Heights First Addition	PB 33-43
<b>Total</b>			<b>0.12</b>		

NOTE: The table above is a list of the supporting right-of-way instruments that were found. The extents of the transfer are depicted with bold continuous and bold dashed line types on the map.

- LEGEND**
- PB Plat Book
  - OR Official Record
  - DB Deed Book
  - BCC Board of County Commissioners Minutes Book
  - SUB Subdivision
  - R/W Right-of-way
  - RP Road Petition
  - (P) Plat

All plats, deeds and easements referenced herein are recorded in the Public Records of Pinellas County, Florida.

This Right-of-Way Transfer Map when recorded is an instrument of conveyance, transferring in accordance with Florida Statute 337.29 (2020) all right, title and interest of the County of Pinellas, Florida, in the road, street and/or highway as set forth on the map to the City of Clearwater, Pinellas County, Florida.



REVISIONS	BY	DATE	SURVEY BOOK No.:
			SURVEY SECTION
			BY DATE
			DESIGN SECTION
			DESIGNED
			DRAWN
			CHECKED

City of Clearwater  
 S HILLCREST AVE

RIGHT-OF-WAY  
 TRANSFER MAP  
 (NOT A SURVEY)

PINELLAS COUNTY, FLORIDA  
 PUBLIC WORKS  
 SURVEY AND MAPPING DIVISION  
 22211 U.S. HWY. 19 NORTH  
 CLEARWATER, FLORIDA 33765-2347  
 PHONE (727) 464-8904

MAP DATE: 12/27/2019

SURVEY FILE NO.: 2011\_00032  
 PID.: 001851B  
 f2011\_00032\_HILLCREST AVE.dwg  
 SHEET: 1 of 1 C-14

S:\Divisions\Survey\Survey\SFN Projects\sfm2011\_00032\Drawings\2011\_00032\_HILLCREST AVE.dwg, Jun 10, 2021 - 1:39pm

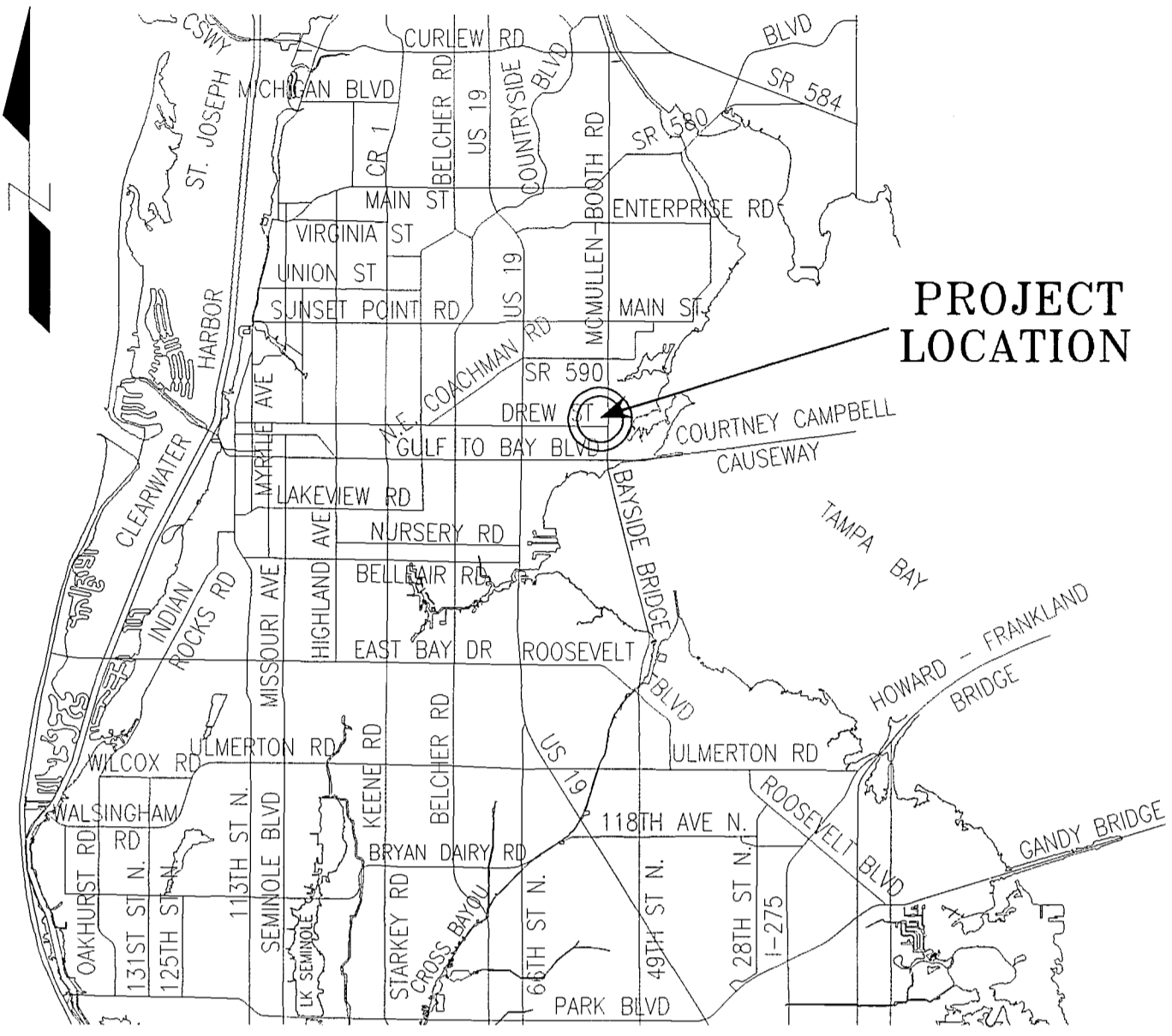
Road Plat Book C-348

KEN BURKE, CLERK OF COURT  
 AND COMPTROLLER PINELLAS COUNTY, FL  
 INST# 2022063717 03/01/2022 11:57 AM  
 OFF REC BK: 21953 PG: 284-285  
 DocType: ROWM

SECTION 09, TOWNSHIP 29 SOUTH, RANGE 16 EAST

Road Plat Book C-349

PINELLAS COUNTY MAP



PROJECT LOCATION



ROAD SEGMENTS TRANSFERRED FROM PINELLAS COUNTY, FLORIDA TO THE CITY OF CLEARWATER, PINELLAS COUNTY, FLORIDA

Road Name	From	To	Centerline Miles	Plat Name or Document Type	Book and Page
Glen Oak Ave N	West Dead End	Glen Oak Ave E	0.18	Kapok Terrace	PB 36-14
Glen Oak Ave E	Terrace View Ln	Glen Oak Ave N	0.11	Kapok Terrace	PB 36-14
Lake Vista Dr	West Dead End	Glen Oak Ave E	0.17	Kapok Terrace	PB 36-14
Moss Ave	South Dead End	Glen Oak Ave N	0.31	Kapok Terrace First Addition	PB 49-48
Grand View Ave	West Dead End	McMullen Booth Rd	0.22	Kapok Terrace	PB 36-14
Terrace View Ln	Moss Ave	McMullen Booth Rd	0.14	Kapok Terrace	PB 36-14
Merrill Ave	West Dead End	McMullen Booth Rd	0.22	Kapok Terrace First Addition	PB 49-48
Hoyt Ave	West Dead End	McMullen Booth Rd	0.15	Kapok Terrace First Addition	PB 49-48
San Jose St	West Dead End	Madera Ave	0.04	Del Oro Gardens	PB 45-74
San Pedro St	West Dead End	Madera Ave	0.04	Del Oro Gardens	PB 45-74
Wolfe Rd	McMullen Booth Rd	East Dead End	0.13	Bayview Bluff	PB 33-53
<b>Total</b>			<b>1.71</b>		

NOTE: The table above is a list of the supporting right-of-way instruments that were found. The extents of the transfer are depicted with bold continuous and bold dashed line types on the map.

EASEMENTS TRANSFERRED FROM PINELLAS COUNTY, FLORIDA TO THE CITY OF CLEARWATER, PINELLAS COUNTY, FLORIDA

- Drainage easement per OR 11669-805 - To be transferred via separate instrument.
- Drainage easement per OR 11629-1116 - To be transferred via separate instrument.
- Drainage & utility easement per OR 6550-2309 - To be transferred via separate instrument.
- Drainage easement and drainage maintenance easement per OR 6234-458 - To be transferred via separate instrument.
- Drainage easement per OR 5498-935 - To be transferred via separate instrument.

**LEGEND**

PB	Plat Book	RAW	Right-of-way	RP	Road Petition
OR	Official Record	Esmt	Easement		

All plats, deeds and easements referenced hereon are recorded in the Public Records of Pinellas County, Florida.

MATCH LINE - SEE SHEET 2 OF 2

This Right-of-Way Transfer Map when recorded is an instrument of title conveyance, transferring in accordance with Florida Statute 337.29 (2020) all right, title and interest of the County of Pinellas, Florida, in the road, street and/or highway as set forth on the map to the City of Clearwater, Pinellas County, Florida.

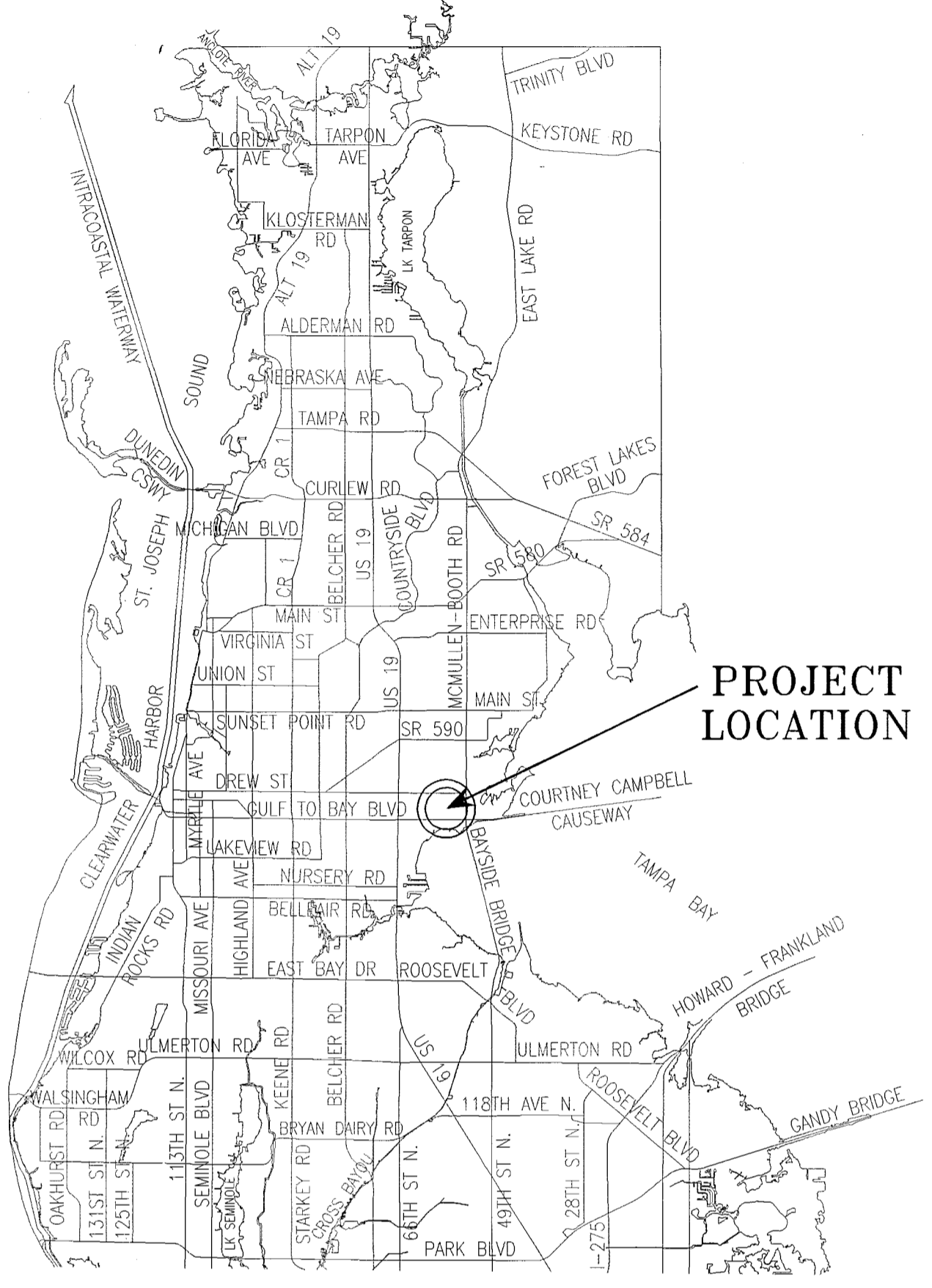
S:\Divisions\Survey\SPN Projects\sfm2011\sfm2011\_00032\DWG\2011\_00032\_KAPOK.dwg, Jun 10, 2021 - 1:48pm

<p>REVISIONS</p> <table border="1"> <thead> <tr> <th>BY</th> <th>DATE</th> </tr> </thead> <tbody> <tr><td> </td><td> </td></tr> <tr><td> </td><td> </td></tr> <tr><td> </td><td> </td></tr> </tbody> </table>	BY	DATE							<p>SURVEY BOOK No.:</p> <table border="1"> <thead> <tr> <th>SURVEY SECTION</th> <th>BY</th> <th>DATE</th> </tr> </thead> <tbody> <tr><td> </td><td> </td><td> </td></tr> <tr><td> </td><td> </td><td> </td></tr> <tr><td> </td><td> </td><td> </td></tr> </tbody> </table> <p>DESIGN SECTION</p> <table border="1"> <tbody> <tr><td>DESIGNED</td><td> </td><td> </td></tr> <tr><td>DRAWN</td><td> </td><td> </td></tr> <tr><td>CHECKED</td><td> </td><td> </td></tr> </tbody> </table>	SURVEY SECTION	BY	DATE										DESIGNED			DRAWN			CHECKED			<p>City of Clearwater                  Moss Ave, Glen Oak Ave N,                  Hoyt Ave, Wolfe Rd, etc.</p>	<p>RIGHT-OF-WAY                  TRANSFER MAP                  (NOT A SURVEY)</p>	<p>PINELLAS COUNTY, FLORIDA                  PUBLIC WORKS</p> <p>SURVEY AND MAPPING DIVISION                  22211 U.S. HWY. 19 NORTH                  CLEARWATER, FLORIDA 33765-2347                  PHONE (727) 464-8904</p>	<p>MAP DATE: 1/8/2021</p>	<p>SURVEY FILE NO.: 2011_00032</p>	
	BY	DATE																																		
SURVEY SECTION	BY	DATE																																		
DESIGNED																																				
DRAWN																																				
CHECKED																																				
<p>PID.: 001851B</p>																																				
<p>f2011_00032_KAPOK.dwg</p>																																				
<p>SHEET: 1 of 2</p>	<p>C-2</p>																																			



KEN BURKE, CLERK OF COURT  
 AND COMPTROLLER PINELLAS COUNTY, FL  
 INSTR# 2022063749 03/01/2022 12:11 PM  
 OFF REC BK: 21953 PG: 375-375  
 DocType: ROWM

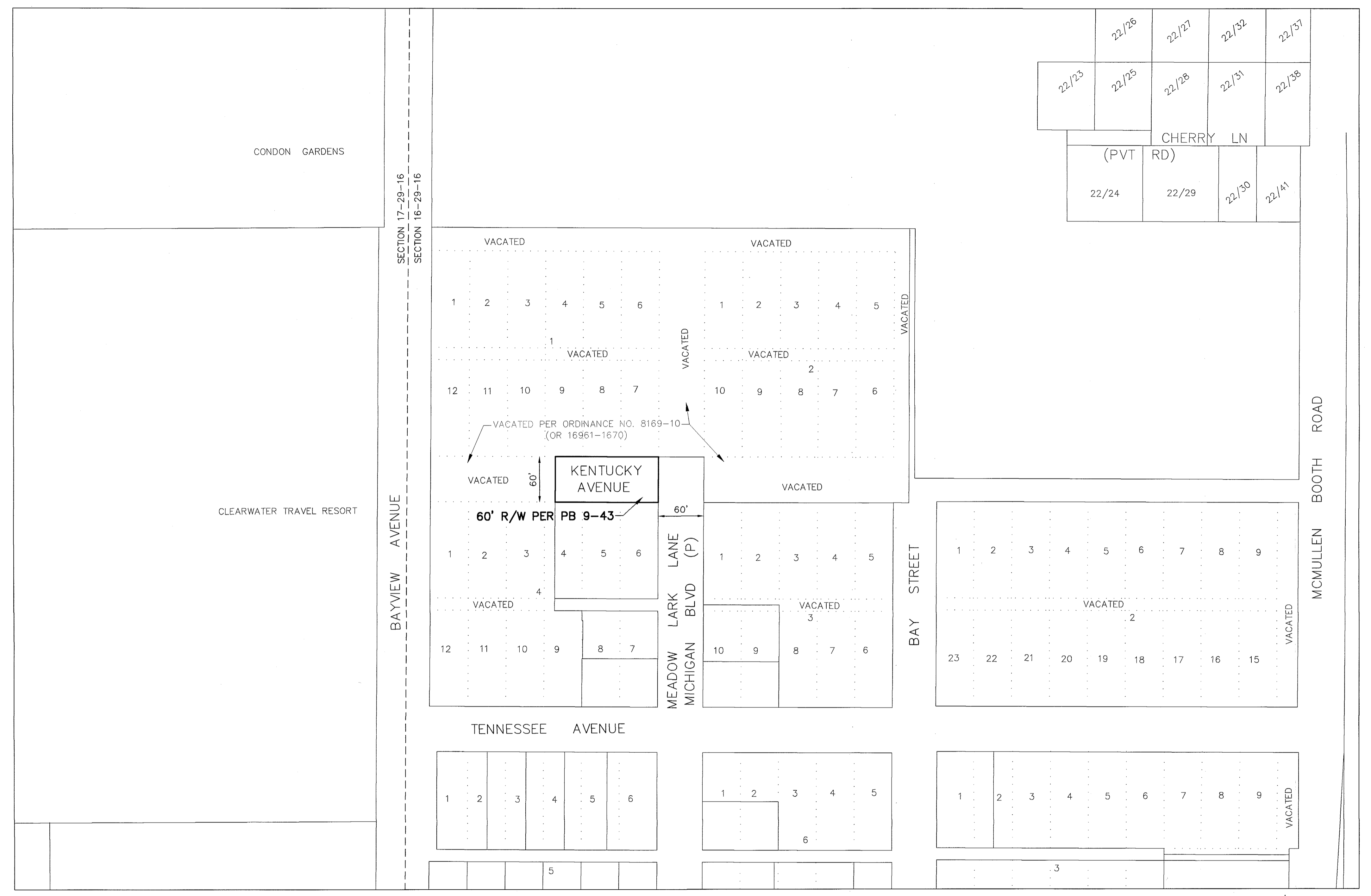
# PINELLAS COUNTY MAP



PROJECT LOCATION

## SECTION 16, TOWNSHIP 29 SOUTH, RANGE 16 EAST

Road Plat Book C-351



### ROAD SEGMENTS TRANSFERRED FROM PINELLAS COUNTY, FLORIDA TO THE CITY OF CLEARWATER, FLORIDA

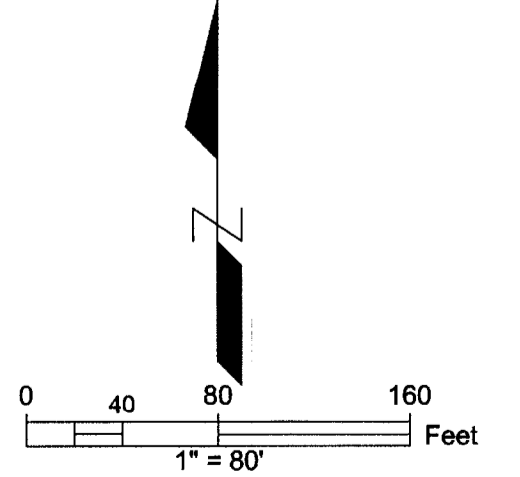
Road Name	From	To	Centerline Miles	Plat Name or Document Type	Book and Page
Kentucky Ave	Private Rd	Meadow Lark Ln	0.03	Bay View City Sub	PB 9-43
<b>Total</b>			<b>0.03</b>		

NOTE: The table above is a list of the supporting right-of-way instruments that were found. The extents of the transfer are depicted with bold continuous and bold dashed line types on the map.

- LEGEND**
- PB Plat Book
  - OR Official Record
  - DB Deed Book
  - BCC Board of County Commissioners Minutes Book
  - SUB Subdivision
  - R/W Right-of-way
  - RP Road Petition
  - (P) Plat

All plats, deeds and easements referenced hereon are recorded in the Public Records of Pinellas County, Florida.

This Right-of-Way Transfer Map when recorded is an instrument of conveyance, transferring in accordance with Florida Statute 337.29 (2020) all right, title and interest of the County of Pinellas, Florida, in the road, street and/or highway as set forth on the map to the City of Clearwater, Pinellas County, Florida.



S:\Divisions\Survey\Survey\Projects\sf2011\_00032\dwg\2011\_00032.dwg (2011\_00032.dwg Jun 10, 2021 - 2:11pm)

<table border="1"> <thead> <tr> <th>REVISIONS</th> <th>BY</th> <th>DATE</th> <th>SURVEY BOOK No.:</th> </tr> </thead> <tbody> <tr> <td></td> <td></td> <td></td> <td>SURVEY SECTION</td> </tr> <tr> <td></td> <td></td> <td></td> <td>BY DATE</td> </tr> <tr> <td></td> <td></td> <td></td> <td>TECHNICIAN</td> </tr> <tr> <td></td> <td></td> <td></td> <td>CHECKED</td> </tr> <tr> <td></td> <td></td> <td></td> <td>DESIGN SECTION</td> </tr> <tr> <td></td> <td></td> <td></td> <td>DESIGNED</td> </tr> <tr> <td></td> <td></td> <td></td> <td>DRAWN</td> </tr> <tr> <td></td> <td></td> <td></td> <td>CHECKED</td> </tr> </tbody> </table>	REVISIONS	BY	DATE	SURVEY BOOK No.:				SURVEY SECTION				BY DATE				TECHNICIAN				CHECKED				DESIGN SECTION				DESIGNED				DRAWN				CHECKED	<p>City of Clearwater</p> <p>KENTUCKY AVE</p>	<p>RIGHT-OF-WAY</p> <p>TRANSFER MAP</p> <p>(NOT A SURVEY)</p>	<p>PINELLAS COUNTY, FLORIDA</p> <p>PUBLIC WORKS</p> <p>SURVEY AND MAPPING DIVISION</p> <p>22211 U.S. HWY. 19 NORTH</p> <p>CLEARWATER, FLORIDA 33765-2347</p> <p>PHONE (727) 464-8904</p>	<p>MAP DATE: 12/27/2019</p>	<p>SURVEY FILE NO.: 2011_00032</p> <p>PID: 001851B</p> <p>f2011_00032_KENTUCKY AVE.dwg</p> <p>SHEET: 1 of 1</p> <p>C-36</p>
REVISIONS	BY	DATE	SURVEY BOOK No.:																																						
			SURVEY SECTION																																						
			BY DATE																																						
			TECHNICIAN																																						
			CHECKED																																						
			DESIGN SECTION																																						
			DESIGNED																																						
			DRAWN																																						
			CHECKED																																						

KEN BURKE, CLERK OF COURT  
 AND COMPTROLLER PINELLAS COUNTY, FL  
 INST# 2022063756 03/01/2022 12:13 PM  
 OFF REC BK: 21953 PG: 389-391  
 DocType: ROWM

SECTION 10, TOWNSHIP 29 SOUTH, RANGE 15 EAST

SECTION 3, TOWNSHIP 29 SOUTH, RANGE 15 EAST



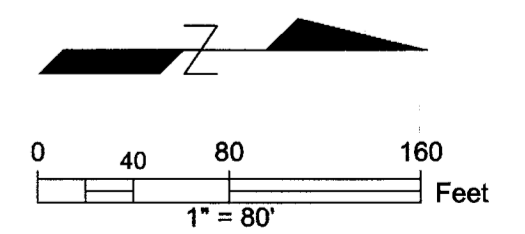
SECTION 11, TOWNSHIP 29 SOUTH, RANGE 15 EAST

SECTION 2, TOWNSHIP 29 SOUTH, RANGE 15 EAST

SEE SHEET 3 OF 3 FOR PROJECT LOCATION  
 MAP AND TABLE OF ROAD SEGMENTS  
 TRANSFERRED FROM PINELLAS COUNTY, FLORIDA  
 TO THE CITY OF CLEARWATER, FLORIDA

This Right-of-Way Transfer Map when recorded is an instrument of  
 conveyance, transferring in accordance with Florida Statute 337.29  
 (2020) all right, title and interest of the County of Pinellas, Florida,  
 in the road, street and/or highway as set forth on the map to the  
 City of Clearwater, Pinellas County, Florida.

NOTE 1:  
 Per Board of County Commissioners Minutes Book 17, Page  
 294, filed April 21st, 1942, Kings Highway was petitioned to  
 be established as a public road, having a width of 60 feet.  
 The declaration of the petitioned road was not found.



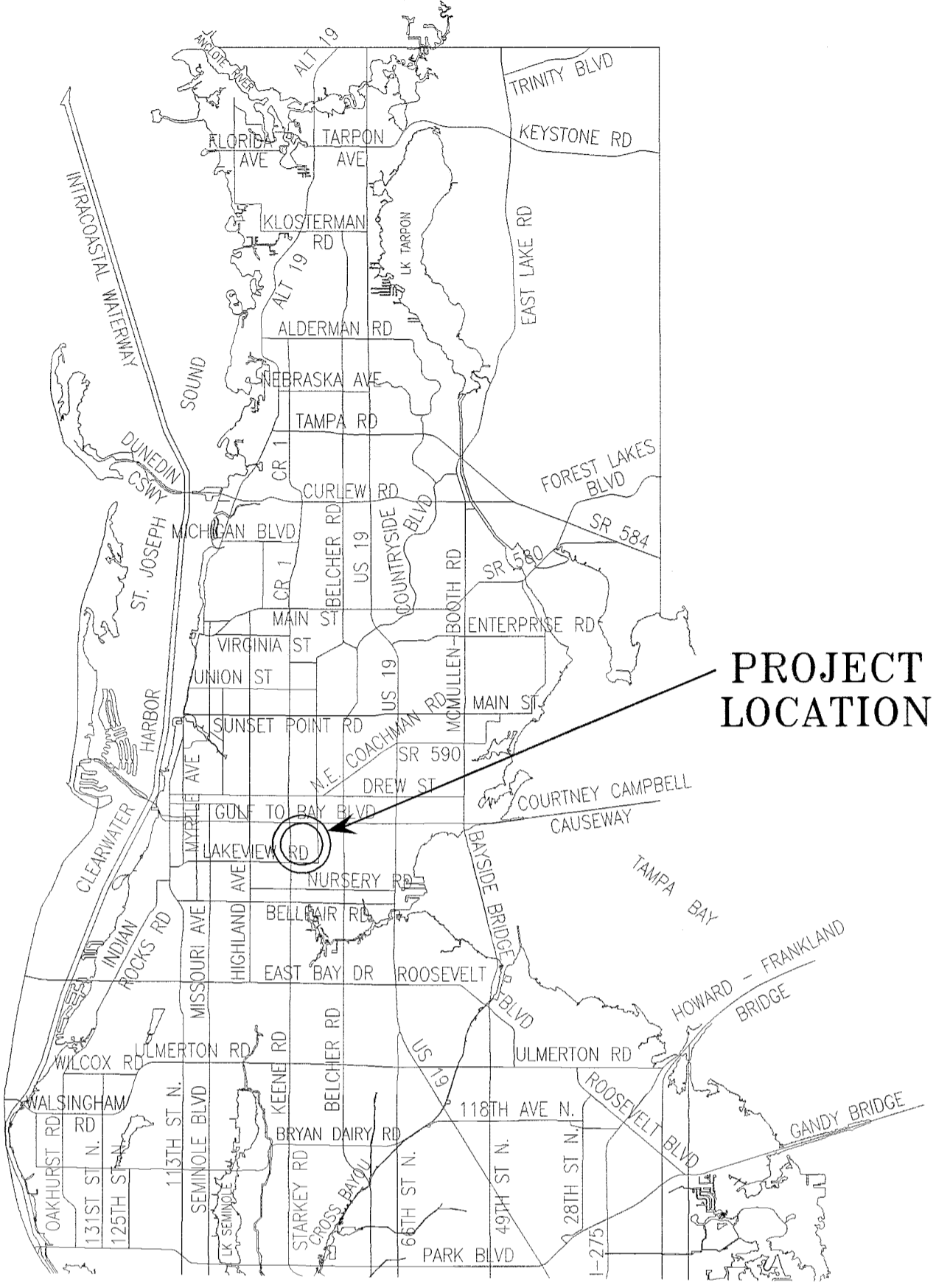
S:\Divisions\Survey\SFN Projects\Sfn2011\00032\00032\_KINGS HWY.dwg, Jun 10, 2021 - 2:12pm

REVISIONS BY DATE	SURVEY BOOK No.: SURVEY SECTION BY DATE		City of Clearwater KINGS HIGHWAY	RIGHT-OF-WAY TRANSFER MAP (NOT A SURVEY)	PINELLAS COUNTY, FLORIDA PUBLIC WORKS  SURVEY AND MAPPING DIVISION 2211 U.S. HWY. 19 NORTH CLEARWATER, FLORIDA 33765-2347 PHONE (727) 464-8904	MAP DATE: 1/15/2021	SURVEY FILE NO.: 2011_00032	
	SURVEYED						PID.: 001851B	
	TECHNICIAN						f2011_00032_KINGS HWY.dwg	
	CHECKED						SHEET: 1 of 3	
	DESIGN SECTION						C-5	
DESIGNED								
DRAWN								
CHECKED								



KEN BURKE, CLERK OF COURT  
 AND COMPTROLLER PINELLAS COUNTY, FL  
 INST# 2022063775 03/01/2022 12:22 PM  
 OFF REC BK: 21953 PG: 472-472  
 DocType:ROWM

PINELLAS COUNTY MAP



PROJECT LOCATION

**ROAD SEGMENTS TRANSFERRED FROM PINELLAS COUNTY, FLORIDA TO THE CITY OF CLEARWATER, FLORIDA**

Road Name	From	To	Centerline Miles	Plat Name or Document Type	Book and Page
Brentwood Dr	Keene Rd	Brookside Rd	0.14	Lake Lela Manor	PB 35-12
				Lake Lela Manor First Addition	PB 38-7
Beverly Cir N	Keene Rd	Brookside Rd	0.15	Meadow Creek	PB 36-26
				Lake Lela Manor	PB 35-12
			0.17	Lake Lela Manor First Addition	PB 38-7
Meadow Ln	Keene Rd	Brookside Rd		Meadow Creek	PB 36-26
<b>Total</b>			<b>0.46</b>		

NOTE: The table above is a list of the supporting right-of-way instruments that were found. The extents of the transfer are depicted with bold continuous and bold dashed line types on the map.

- LEGEND**
- PB Plat Book
  - OR Official Record
  - DB Deed Book
  - BCC Board of County Commissioners Minutes Book
  - SUB Subdivision
  - R/W Right-of-way
  - RP Road Petition
  - (P) Plat

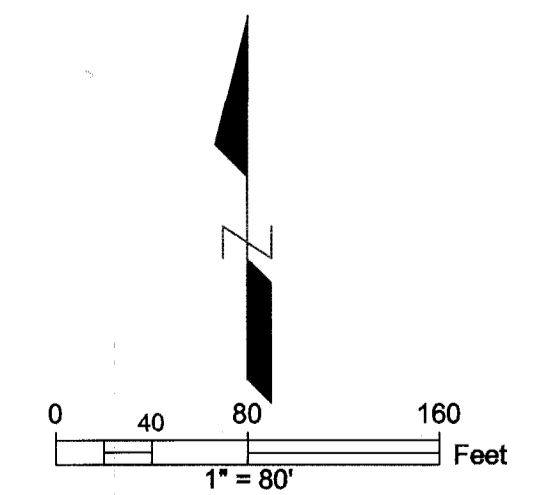
All plats, deeds and easements referenced hereon are recorded in the Public Records of Pinellas County, Florida.

SECTION 23, TOWNSHIP 29 SOUTH, RANGE 15 EAST

SECTION 24, TOWNSHIP 29 SOUTH, RANGE 15 EAST



This Right-of-Way Transfer Map when recorded is an instrument of conveyance, transferring in accordance with Florida Statute 337.29 (2020) all right, title and interest of the County of Pinellas, Florida, in the road, street and/or highway as set forth on the map to the City of Clearwater, Pinellas County, Florida.



S:\Divisions\Survey\SFN Projects\Sfn2011\00032\00032\_Dwg\2011\_00032\_MEADOW LN.dwg, Jun 10, 2021 - 3:42pm

Road Plat Book C-356

<p>REVISIONS</p> <table border="1"> <thead> <tr> <th>BY</th> <th>DATE</th> <th>SURVEY BOOK No.:</th> </tr> </thead> <tbody> <tr> <td></td> <td></td> <td>SURVEY SECTION</td> </tr> <tr> <td></td> <td></td> <td>BY</td> </tr> <tr> <td></td> <td></td> <td>DATE</td> </tr> <tr> <td></td> <td></td> <td>SURVEYED</td> </tr> <tr> <td></td> <td></td> <td>TECHNICIAN</td> </tr> <tr> <td></td> <td></td> <td>CHECKED</td> </tr> <tr> <td></td> <td></td> <td>DESIGN SECTION</td> </tr> <tr> <td></td> <td></td> <td>DESIGNED</td> </tr> <tr> <td></td> <td></td> <td>DRAWN</td> </tr> <tr> <td></td> <td></td> <td>CHECKED</td> </tr> </tbody> </table>		BY	DATE	SURVEY BOOK No.:			SURVEY SECTION			BY			DATE			SURVEYED			TECHNICIAN			CHECKED			DESIGN SECTION			DESIGNED			DRAWN			CHECKED	<p>City of Clearwater                  MEADOW LN, BEVERLY CIR N &amp;                  BRENTWOOD DR</p>		<p>RIGHT-OF-WAY                  TRANSFER MAP                  (NOT A SURVEY)</p>		<p>PINELLAS COUNTY, FLORIDA                  PUBLIC WORKS</p> <p>SURVEY AND MAPPING DIVISION                  22211 U.S. HWY. 19 NORTH                  CLEARWATER, FLORIDA 33765-2347                  PHONE (727) 464-8904</p>		<p>MAP DATE: 12/27/2019</p>		<p>SURVEY FILE NO.: 2011_00032                  PID.: 001851B                  f2011_00032_MEADOW LN.dwg                  SHEET: 1 of 1 C-15</p>	
BY	DATE	SURVEY BOOK No.:																																										
		SURVEY SECTION																																										
		BY																																										
		DATE																																										
		SURVEYED																																										
		TECHNICIAN																																										
		CHECKED																																										
		DESIGN SECTION																																										
		DESIGNED																																										
		DRAWN																																										
		CHECKED																																										

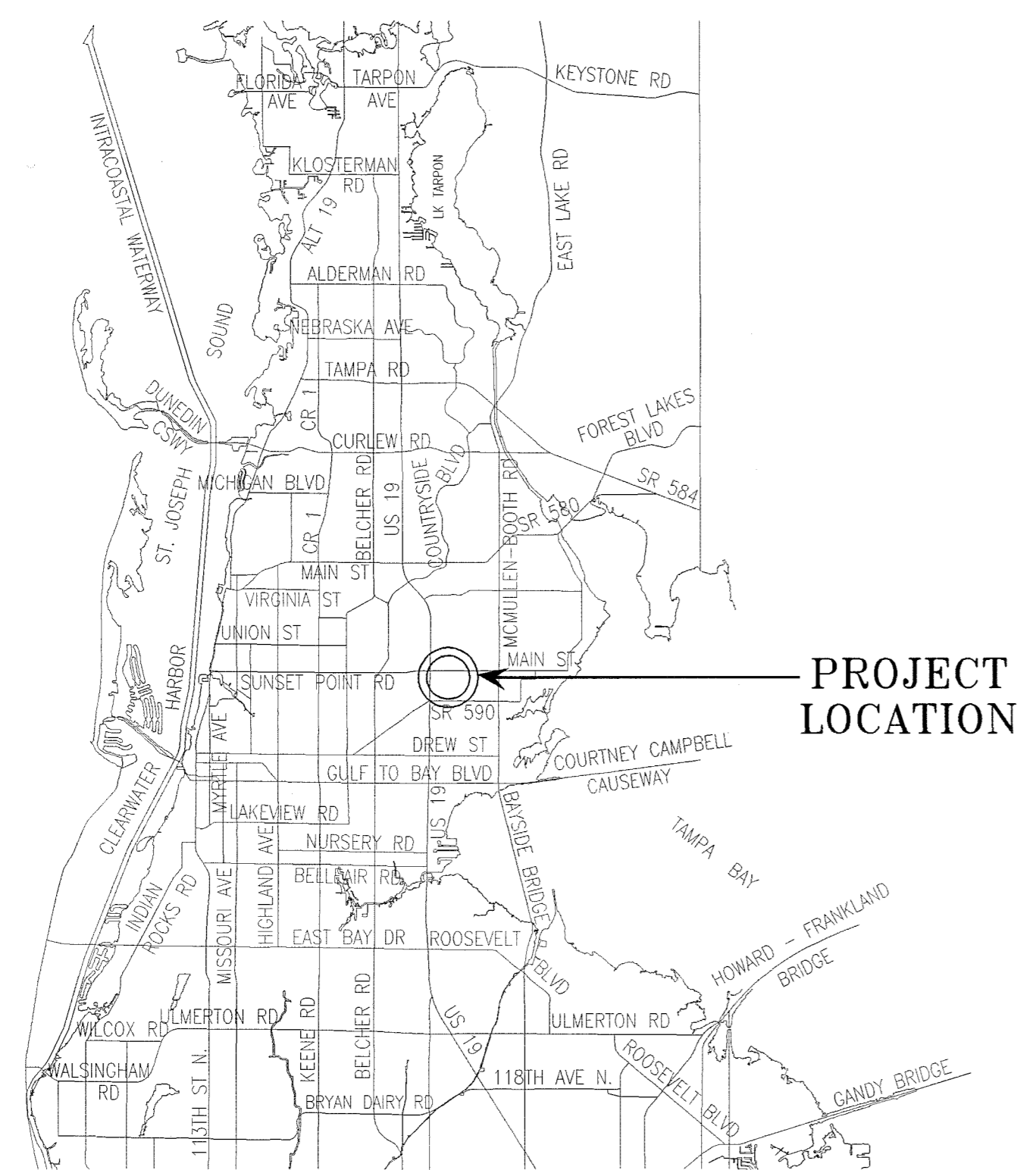
KEN BURKE, CLERK OF COURT  
 AND COMPTROLLER PINELLAS COUNTY, FL  
 INST# 2022063878 03/01/2022 01:10 PM  
 OFF REC BK: 21953 PG: 809-811  
 DocType: ROWM

# SECTION 5, TOWNSHIP 29 SOUTH, RANGE 16 EAST

Road Plat Book C-357

MATCH LINE - SEE SHEET 2

## PINELLAS COUNTY MAP



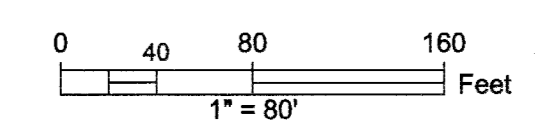
PROJECT LOCATION



SEE SHEET 3 OF 3 FOR TABLE OF ROAD SEGMENTS TRANSFERRED FROM PINELLAS COUNTY, FLORIDA TO THE CITY OF CLEARWATER, FLORIDA



This Right-of-Way Transfer Map when recorded is an instrument of conveyance, transferring in accordance with Florida Statute 337.29 (2020) all right, title and interest of the County of Pinellas, Florida, in the road, street and/or highway as set forth on the map to the City of Clearwater, Pinellas County, Florida.



S:\Divisions\Survey\SFN Projects\sfm2011\sfm2011\_00032.dwg\2011\_00032\_MORNINGSIDE DR\_R1.dwg, Jun 10, 2021 - 2:26pm

REVISIONS	BY	DATE	SURVEY BOOK No.:	SURVEY SECTION	BY	DATE
				SURVEYED		
				TECHNICIAN		
				CHECKED		
				DESIGN SECTION		
				DESIGNED		
				DRAWN		
				CHECKED		

*City of Clearwater*  
 MORNINGSIDE DRIVE, MARILYN DRIVE,  
 SKYLAND DRIVE, DIANE DRIVE, WINWOOD  
 DRIVE, DIANE TERRACE, & WOODRING  
 DRIVE & SOUTH DRIVE

*RIGHT-OF-WAY  
 TRANSFER MAP*  
 (NOT A SURVEY)

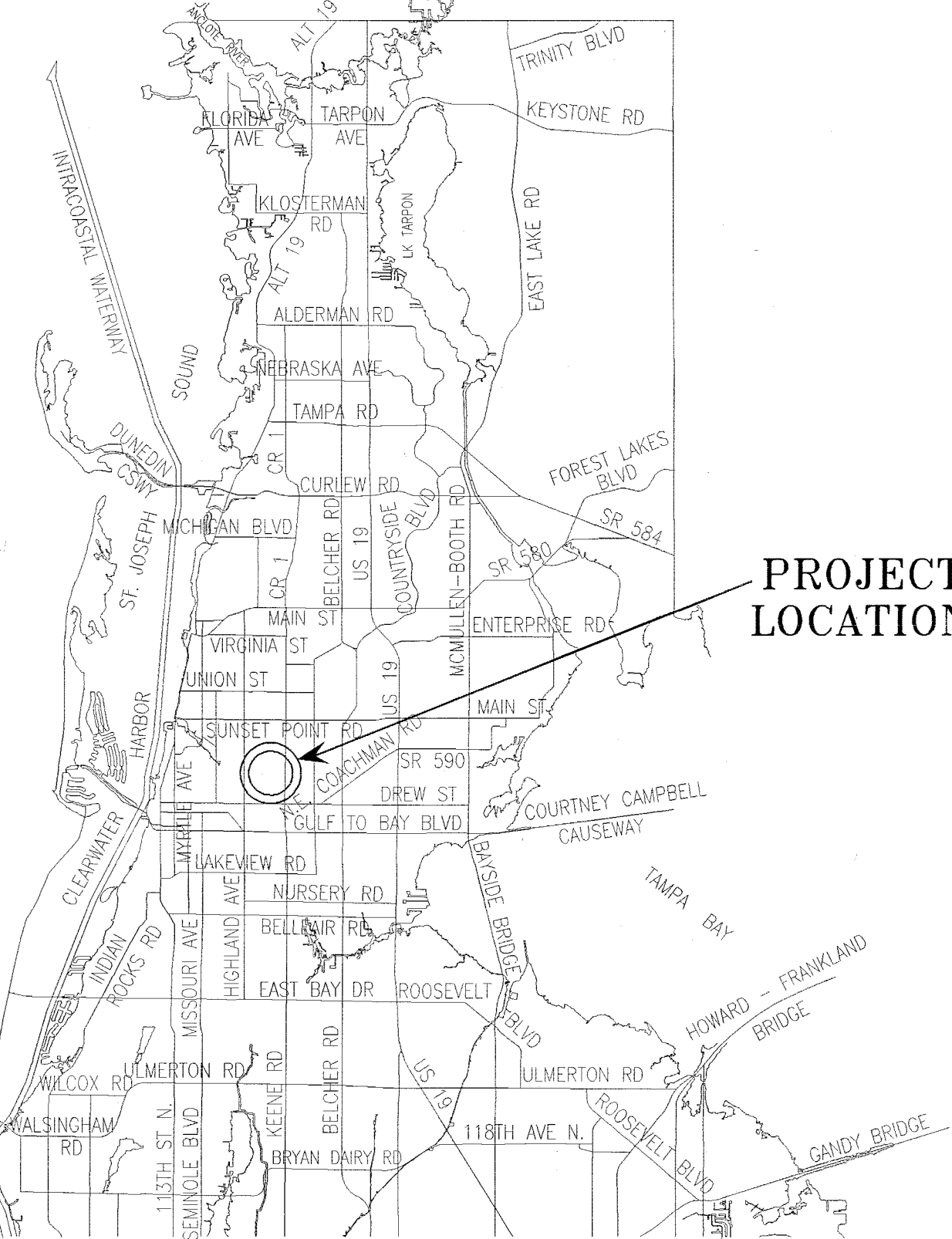
PINELLAS COUNTY, FLORIDA  
 PUBLIC WORKS  
 SURVEY AND MAPPING DIVISION  
 22211 U.S. HWY. 19 NORTH  
 CLEARWATER, FLORIDA 33765-2347  
 PHONE (727) 464-8904

MAP DATE: 11/13/2020

SURVEY FILE NO.: 2011\_00032  
 PID.: 001851B  
 f2011\_00032\_MORNINGSIDE DR.dwg  
 SHEET: 1 of 3 C-27

KEN BURKE, CLERK OF COURT  
 AND COMPTROLLER PINELLAS COUNTY, FL  
 INST# 2022064036 03/01/2022 02:25 PM  
 OFF REC BK: 21953 PG: 1285-1290  
 DocType: ROWM

PINELLAS COUNTY MAP

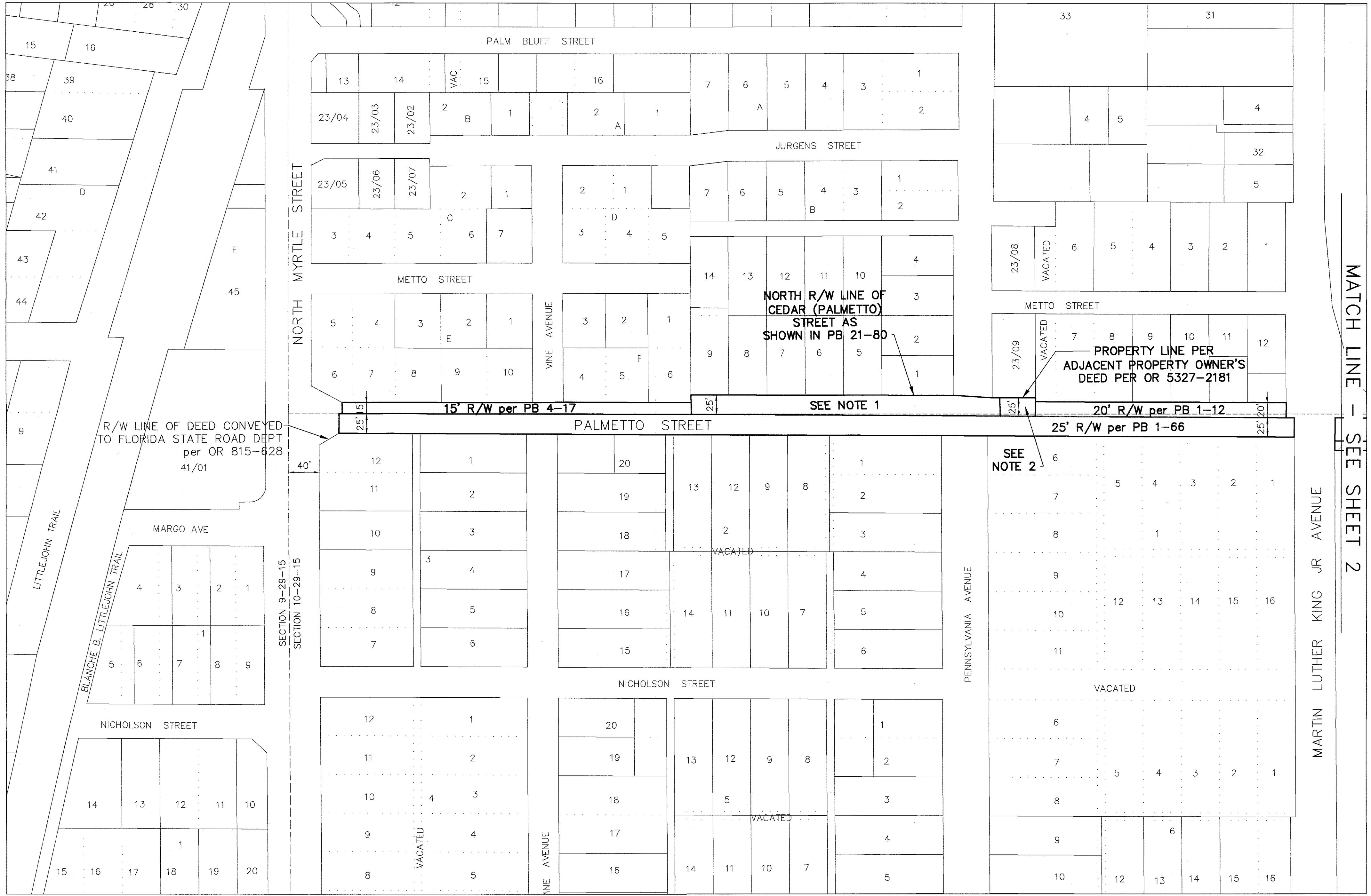


PROJECT LOCATION

SEE SHEET 6 OF 6 FOR TABLE OF ROAD SEGMENTS TRANSFERRED FROM PINELLAS COUNTY, FLORIDA TO THE CITY OF CLEARWATER, FLORIDA

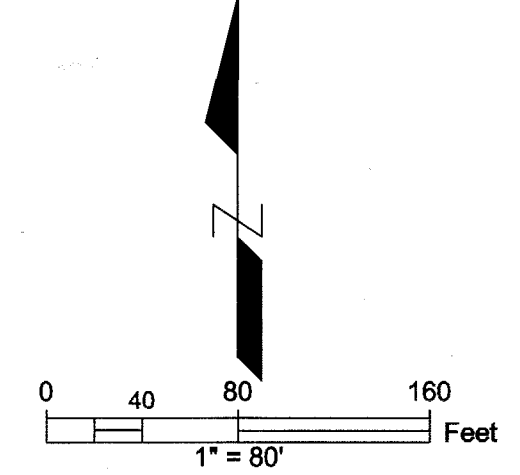
SECTION 9, TOWNSHIP 29 SOUTH, RANGE 15 EAST

SECTION 10, TOWNSHIP 29 SOUTH, RANGE 15 EAST



This Right-of-Way Transfer Map when recorded is an instrument of conveyance, transferring in accordance with Florida Statute 337.29 (2020) all right, title and interest of the County of Pinellas, Florida, in the road, street and/or highway as set forth on the map to the City of Clearwater, Pinellas County, Florida.

Note 1:  
 The adjacent plat of Pennsylvania Subdivision, as recorded in Plat Book 21, page 80, recognizes, but does not dedicate, this area as right-of-way.  
 Note 2:  
 The adjacent property owner's deed, as recorded in O.R. Book 5327, page 2181, acknowledges, but does not dedicate, this area as right-of-way.



S:\Divisions\Survey\SFN Projects\SFN 2011\2011\_00032\_PALMETTO ST.dwg, Jun 10, 2021 - 2:32pm

Road Plat Book C-360

MATCH LINE - SEE SHEET 2

REVISIONS	BY	DATE	SURVEY BOOK No.:	BY	DATE
			SURVEY SECTION		
			SURVEYED		
			TECHNICIAN		
			CHECKED		
			DESIGN SECTION		
			DESIGNED		
			DRAWN		
			CHECKED		

City of Clearwater  
 PALMETTO ST  
 (N MYRTLE AVE to N KEENE RD)

RIGHT-OF-WAY  
 TRANSFER MAP  
 (NOT A SURVEY)

PINELLAS COUNTY, FLORIDA  
 PUBLIC WORKS  
 SURVEY AND MAPPING DIVISION  
 22211 U.S. HWY. 19 NORTH  
 CLEARWATER, FLORIDA 33765-2347  
 PHONE (727) 464-8904

MAP DATE: 4/10/2020

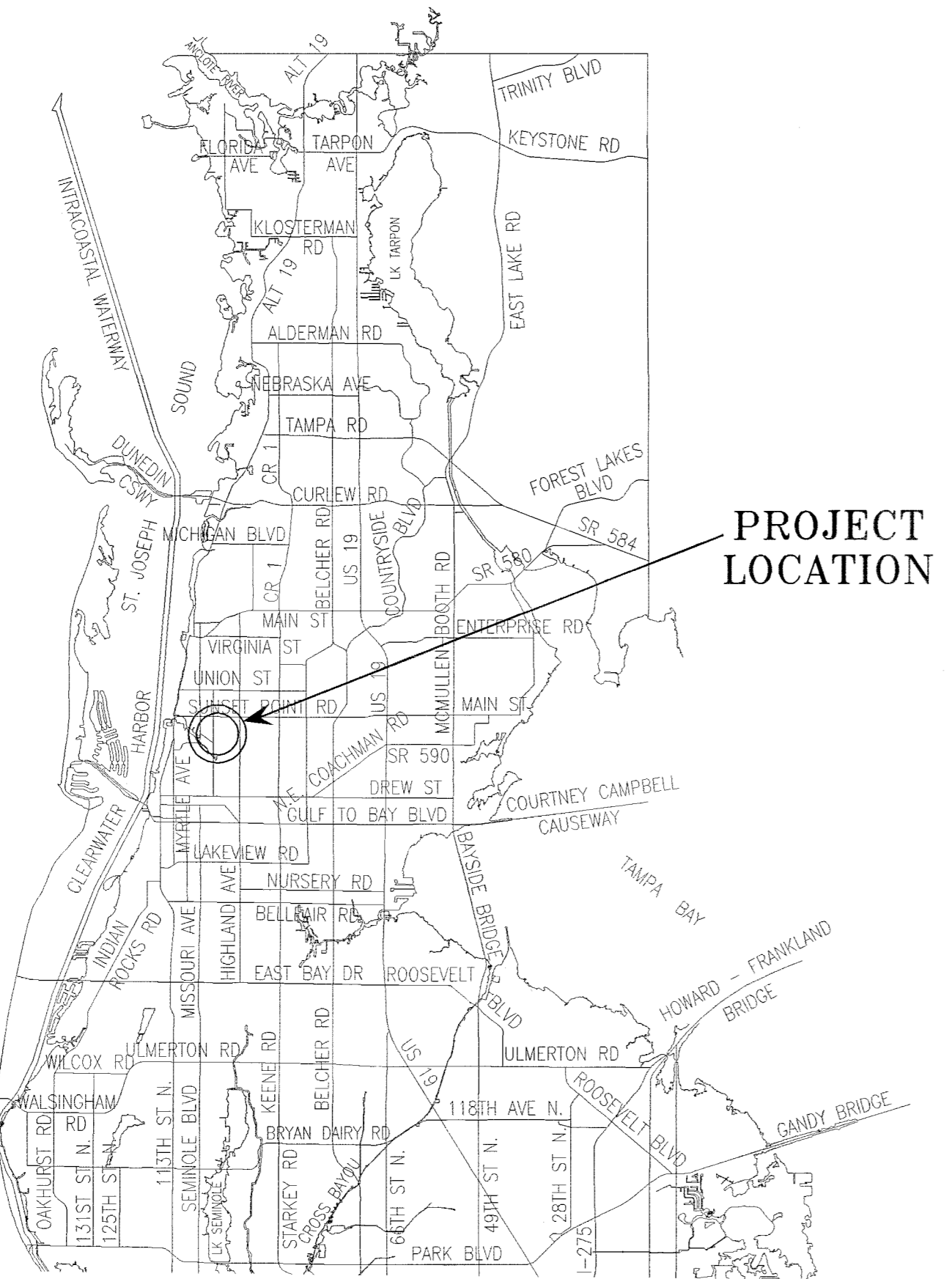
SURVEY FILE NO.: 2011\_00032  
 PID.: 001851B  
 f2011\_00032\_PALMETTO ST.dwg  
 SHEET: 1 of 6 C-13

KEN BURKE, CLERK OF COURT  
 AND COMPTROLLER PINELLAS COUNTY, FL  
 INST# 2022064097 03/01/2022 02:44 PM  
 OFF REC BK: 21953 PG: 1523-1524  
 DocType: ROWM

SECTION 3, TOWNSHIP 29 SOUTH, RANGE 15 EAST

Road Plat Book C-366

PINELLAS COUNTY MAP



PROJECT LOCATION

ROAD SEGMENTS TRANSFERRED FROM PINELLAS COUNTY, FLORIDA TO THE CITY OF CLEARWATER, FLORIDA

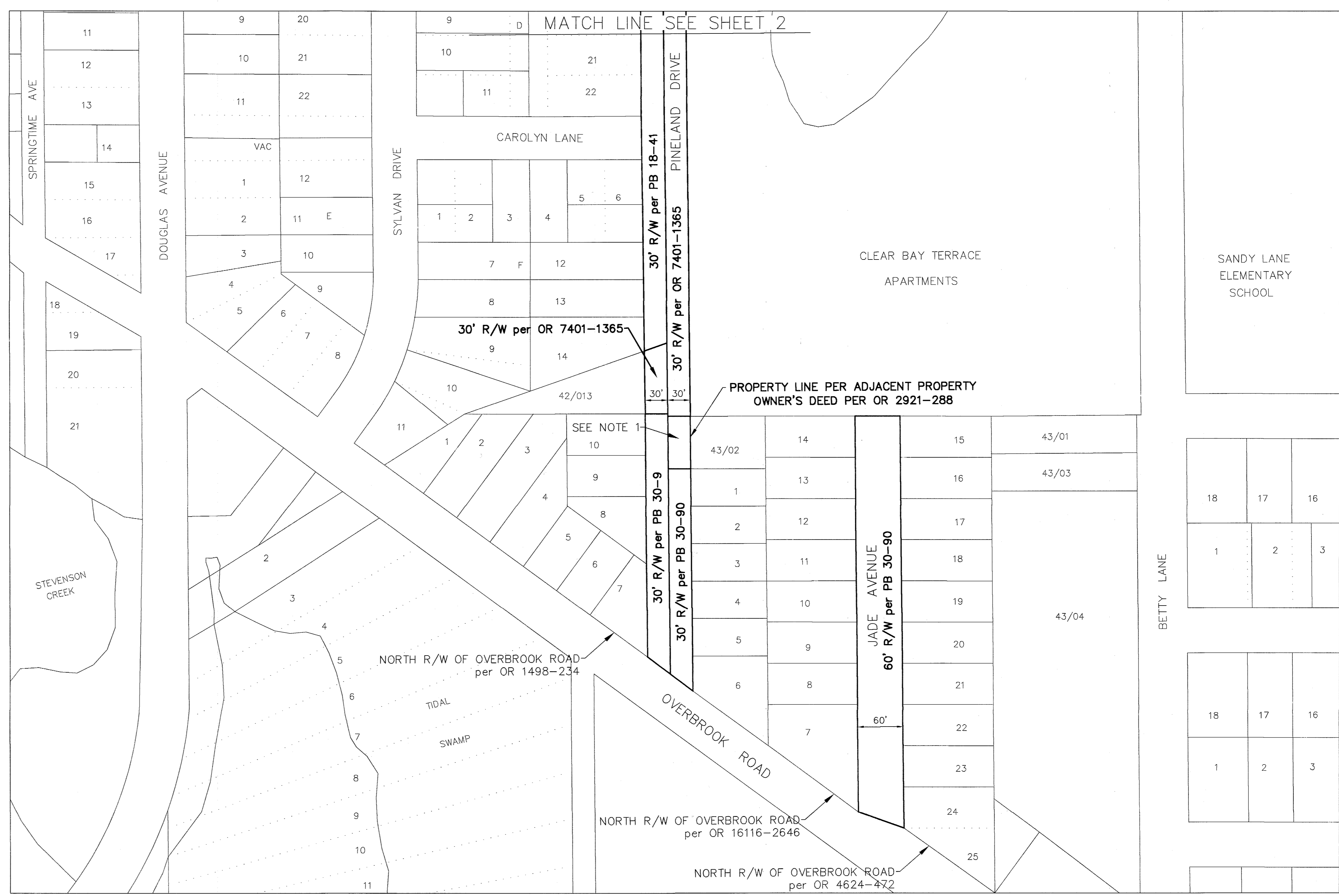
Road Name	From	To	Centerline Miles	Plat Name or Document Type	Book and Page
Pineland Dr	Overbrook Rd	Sunset Point Rd		Nichols Subdivision	PB 30-9
				Jade Heights Subdivision	PB 30-90
				Harbor Vista	PB 18-41
				Deed	OR 7401-1365
			0.34*	Deed	OR 5282-1467
Jade Ave	Overbrook Rd	North Terminus	0.10	Jade Heights Subdivision	PB 30-90
<b>Total</b>			<b>0.44</b>		

\*Roadway miles

NOTE: The table above is a list of the supporting right-of-way instruments that were found. The extents of the transfer are depicted with bold continuous and bold dashed line types on the map.

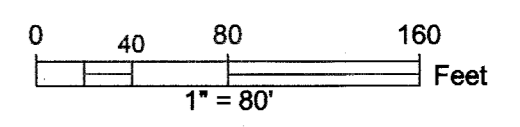
- LEGEND**  
 PB Plat Book  
 OR Official Record  
 DB Deed Book  
 BCC Board of County Commissioners Minutes Book  
 SUB Subdivision  
 R/W Right-of-way  
 RP Road Petition  
 (P) Plat

All plats, deeds and easements referenced herein are recorded in the Public Records of Pinellas County, Florida.



This Right-of-Way Transfer Map when recorded is an instrument of conveyance, transferring in accordance with Florida Statute 337.29 (2020) all right, title and interest of the County of Pinellas, Florida, in the road, street and/or highway as set forth on the map to the City of Clearwater, Pinellas County, Florida.

Note 1:  
 The adjacent property owner's deed, as recorded in O.R. Book 2921, page 288, acknowledges, but does not dedicate, this area as right-of-way.



S:\Divisions\Survey\SFN Projects\sfh2011\_00032\Drawings\2011\_00032\_PINELAND DR.dwg, Jun 10, 2021 - 2:52pm

REVISIONS	BY	DATE	SURVEY BOOK No.:
			SURVEY SECTION BY DATE
			TECHNICIAN
			CHECKED
			DESIGN SECTION
			DESIGNED
			DRAWN
			CHECKED

City of Clearwater  
 PINELAND DRIVE  
 AND JADE AVE

RIGHT-OF-WAY  
 TRANSFER MAP  
 (NOT A SURVEY)

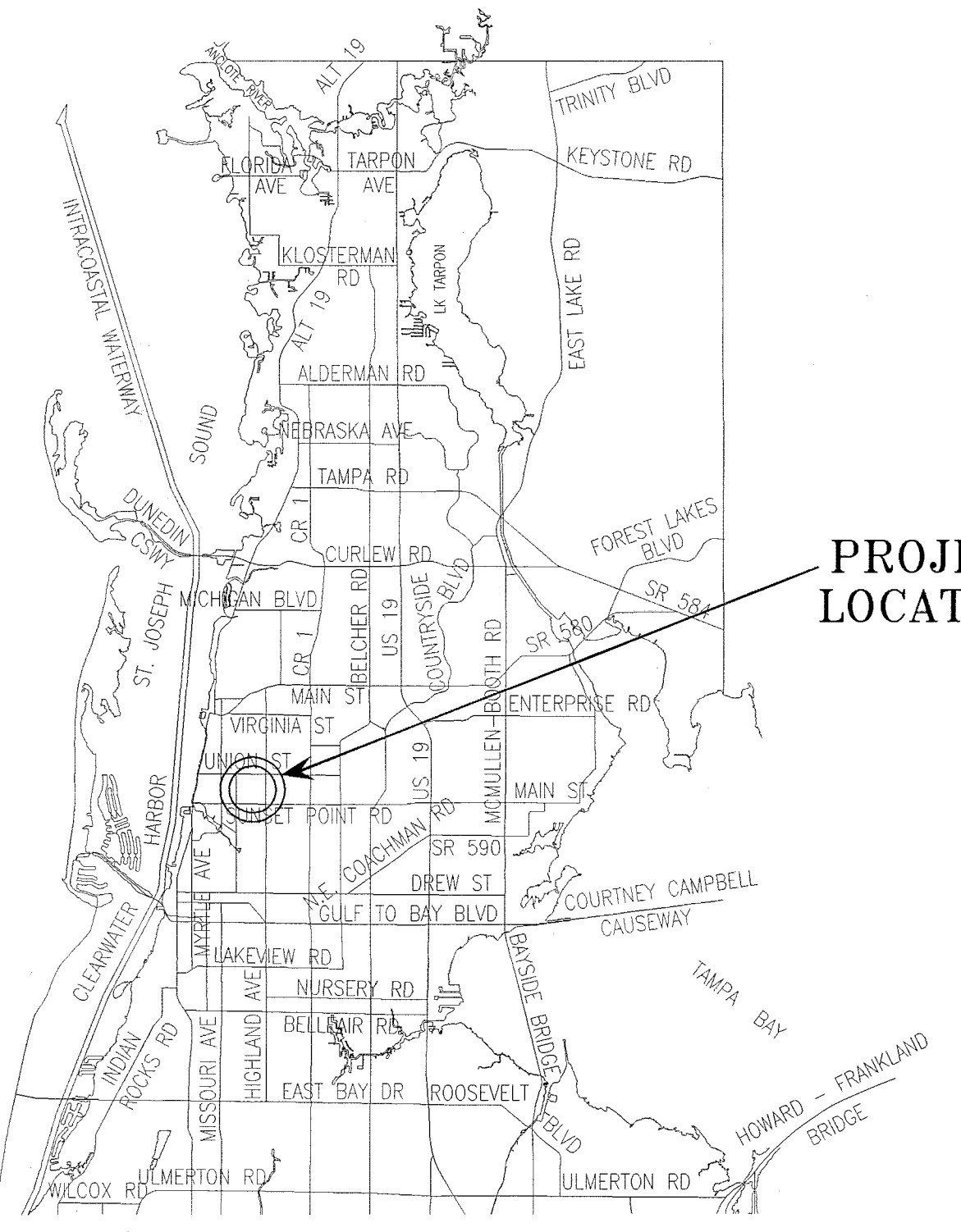
PINELLAS COUNTY, FLORIDA  
 PUBLIC WORKS  
 SURVEY AND MAPPING DIVISION  
 22211 U.S. HWY. 19 NORTH  
 CLEARWATER, FLORIDA 33765-2347  
 PHONE (727) 464-8904

MAP DATE: 12/27/2019

SURVEY FILE NO.: 2011\_00032  
 PID.: 001851B  
 f2011\_00032\_PINELAND DR.dwg  
 SHEET: 1 of 2 C-6

KEN BURKE, CLERK OF COURT AND COMPTROLLER PINELLAS COUNTY, FL  
 INST# 2022064106 03/01/2022 02:49 PM  
 OFF REC BK: 21953 PG: 1548-1548  
 DocType: ROWM

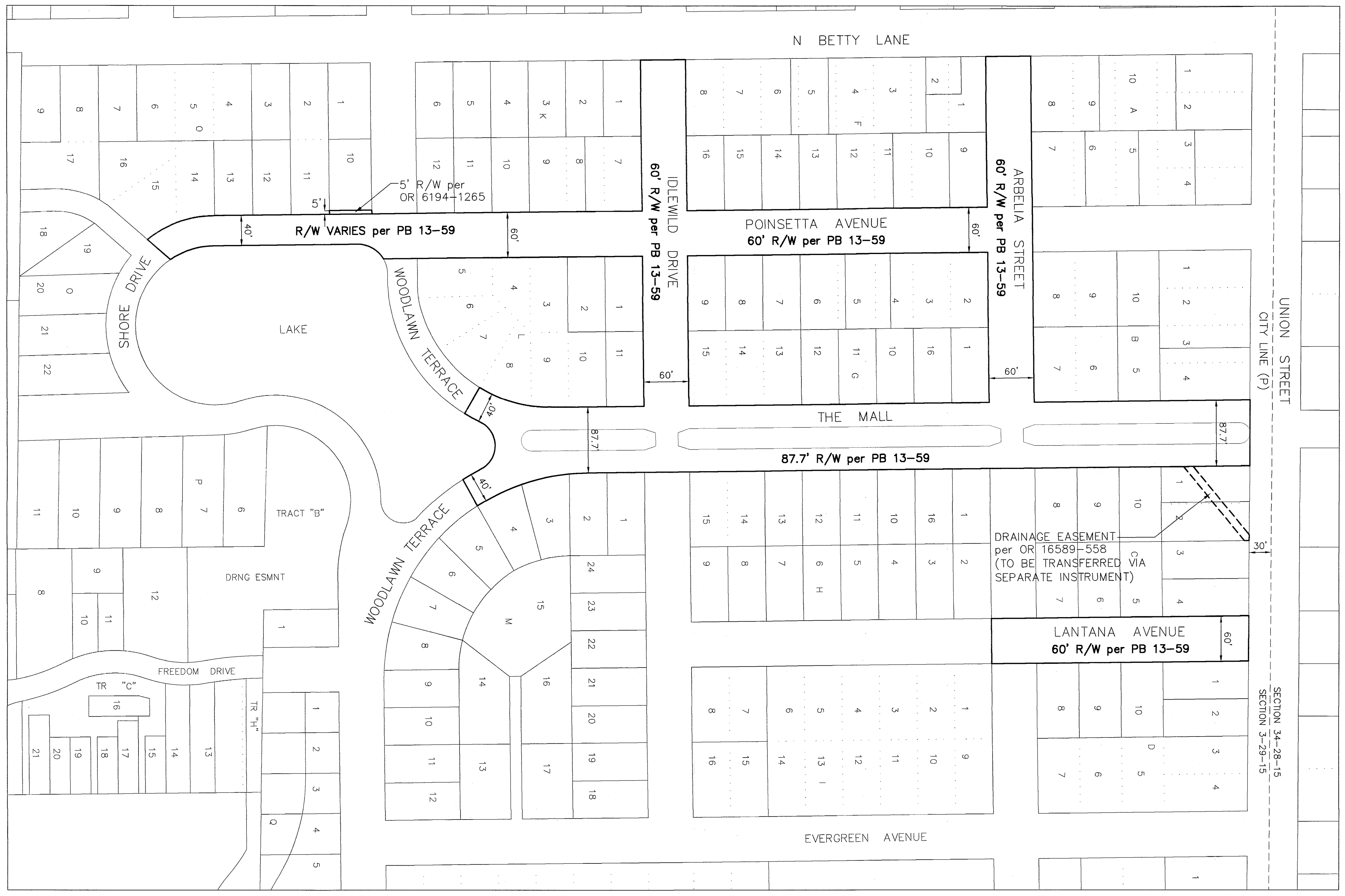
PINELLAS COUNTY MAP



PROJECT LOCATION

SECTION 3, TOWNSHIP 29 SOUTH, RANGE 15 EAST

Road Plat Book C-368



ROAD SEGMENTS TRANSFERRED FROM PINELLAS COUNTY, FLORIDA TO THE CITY OF CLEARWATER, FLORIDA

Road Name	From	To	Centerline Miles	Plat Name or Document Type	Book and Page
Poinsetta Ave	South Terminus	Arbelia St	0.20	Brooklawn	PB 13-59
				Deed	OR 6194-1265
The Mall	South Terminus	Union St	0.15	Brooklawn	PB 13-59
Lantana Ave	South Terminus	Union St	0.06	Brooklawn	PB 13-59
Idlewild Dr	N Betty Ln	The Mall	0.10	Brooklawn	PB 13-59
Arbelia St	N Betty Ln	The Mall	0.05*	Brooklawn	PB 13-59
<b>Total</b>			<b>0.56</b>		

\*Roadway miles

NOTE: The table above is a list of the supporting right-of-way instruments that were found. The extents of the transfer are depicted with bold continuous and bold dashed line types on the map.

EASEMENTS TRANSFERRED FROM PINELLAS COUNTY, FLORIDA TO THE CITY OF CLEARWATER, PINELLAS COUNTY, FLORIDA


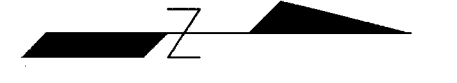
- OR 16589-558 - Drainage Easement - To be transferred via separate instrument.

**LEGEND**

PB	Plat Book
OR	Official Record
DB	Deed Book
BCC	Board of County Commissioners Minutes Book
SUB	Subdivision
R/W	Right-of-way
RP	Road Petition
(P)	Plat

All plats, deeds and easements referenced hereon are recorded in the Public Records of Pinellas County, Florida.

This Right-of-Way Transfer Map when recorded is an instrument of conveyance, transferring in accordance with Florida Statute 337.29 (2020) all right, title and interest of the County of Pinellas, Florida, in the road, street, highway as set forth on the map to the City of Clearwater, Pinellas County, Florida.



S:\Divisions\Survey\Survey\Projects\sfm2011\_00032\dwg\F2011\_00032\_POINSETTA\_AVE\_R1.dwg, Jun 10, 2021 - 2:56pm

REVISIONS	BY	DATE	SURVEY BOOK No.:	SURVEY SECTION	BY	DATE

City of Clearwater  
 POINSETTA AVE, THE MALL,  
 LANTANA AVE, ARBELIA ST &  
 IDLEWILD DR

RIGHT-OF-WAY  
 TRANSFER MAP  
 (NOT A SURVEY)

PINELLAS COUNTY, FLORIDA  
 PUBLIC WORKS  
 SURVEY AND MAPPING DIVISION  
 22211 U.S. HWY. 19 NORTH  
 CLEARWATER, FLORIDA 33765-2347  
 PHONE (727) 464-8904

MAP DATE: 4/24/2020

SURVEY FILE NO.: 2011\_00032  
 PID.: 001851B  
 F2011\_00032\_POINSETTA AVE.dwg  
 SHEET: 1 of 1 C-4

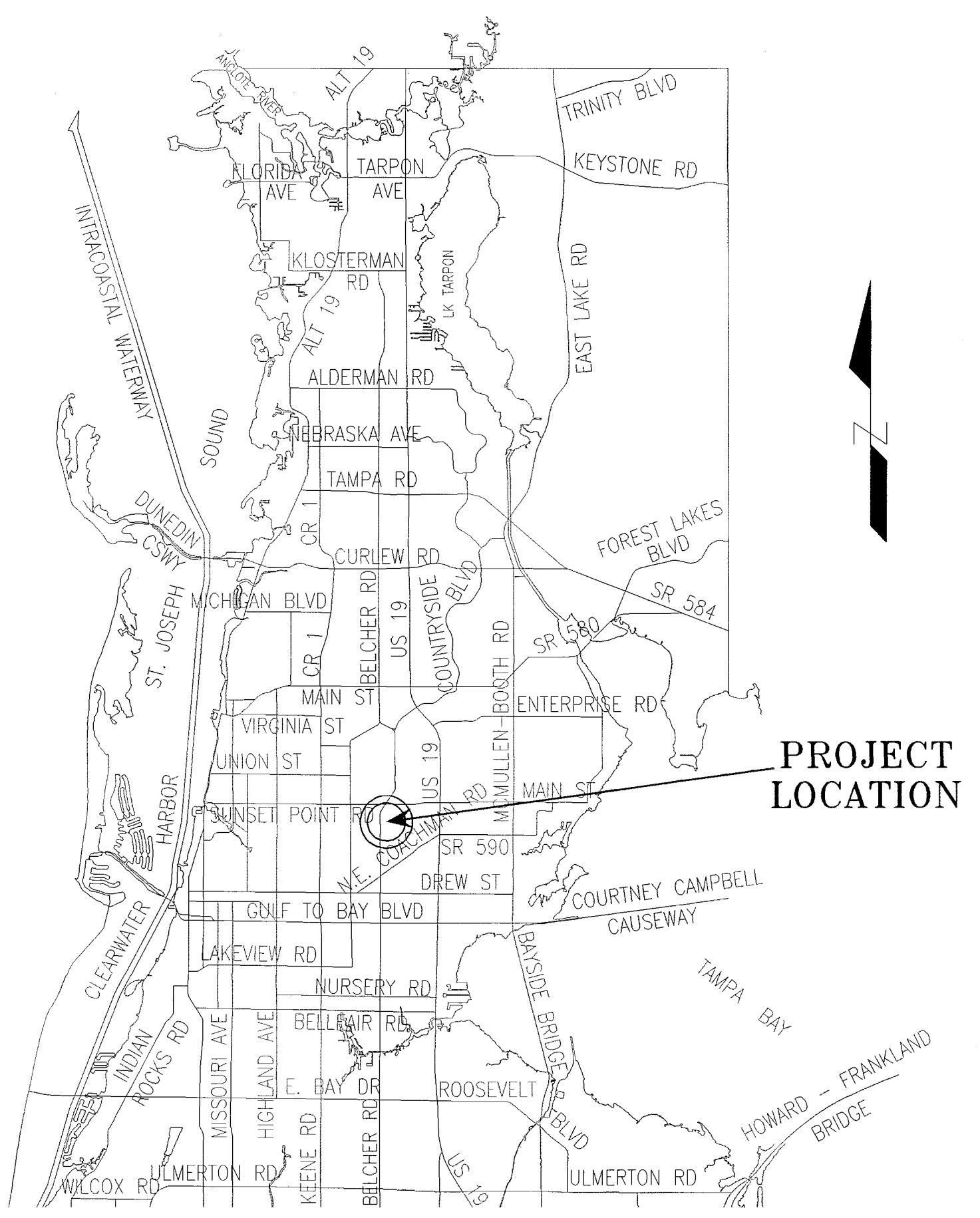


KEN BURKE, CLERK OF COURT  
 AND COMPTROLLER PINELLAS COUNTY, FL  
 INST# 2022064154 03/01/2022 03:01 PM  
 OFF REC BK: 21953 PG: 1764-1764  
 DocType:ROWM

SECTION 06, TOWNSHIP 29 SOUTH, RANGE 16 EAST

Road Plat Book C-369

PINELLAS COUNTY MAP



PROJECT LOCATION

ROAD SEGMENTS TRANSFERRED FROM PINELLAS COUNTY, FLORIDA TO THE CITY OF CLEARWATER, FLORIDA

Road Name	From	To	Centerline Miles	Plat Name or Document Type	Book and Page
Ragland Ct	Ragland Ave	East end	0.03	Clearwater Manor	PB 41-66
<b>Total</b>			<b>0.03</b>		


NOTE: The table above is a list of the supporting right-of-way instruments that were found. The extents of the transfer are depicted with bold continuous and bold dashed line types on the map.

- LEGEND**
- PB Plat Book
  - PB H Plat Book recorded prior to 1912
  - OR Official Record
  - DB Deed Book
  - SUB Subdivision
  - R/W Right-of-way
  - RP Road Petition
  - (P) Plat
  - BCC Board of County Commissioners Minutes Book

All plats, deeds and easements referenced hereon are recorded in the Public Records of Pinellas County, Florida.



This Right-of-Way Transfer Map when recorded is an instrument of conveyance, transferring in accordance with Florida Statute 337.29 (2020) all right, title and interest of the County of Pinellas, Florida, in the road, street and/or highway as set forth on the map to the City of Clearwater, Pinellas County, Florida.



REVISIONS	BY	DATE	SURVEY BOOK No.:
			SURVEY SECTION BY DATE
			SURVEYED . . .
			TECHNICIAN . . .
			CHECKED . . .
			DESIGN SECTION
			DESIGNED . . .
			DRAWN . . .
			CHECKED . . .

City of Clearwater  
 RAGLAND CT

RIGHT-OF-WAY  
 TRANSFER MAP  
 (NOT A SURVEY)

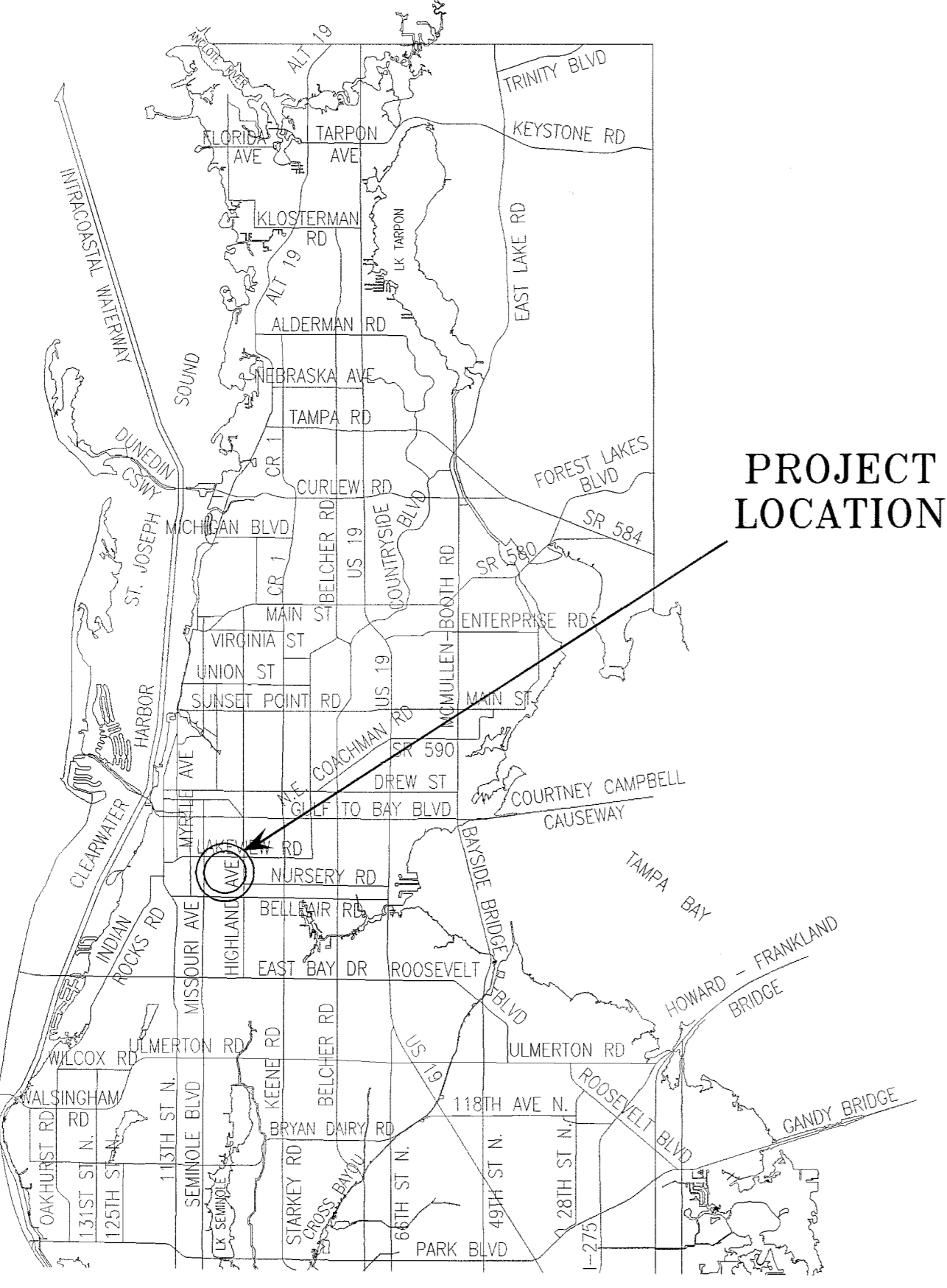
PINELLAS COUNTY, FLORIDA  
 PUBLIC WORKS  
 SURVEY AND MAPPING DIVISION  
 22211 U.S. HWY. 19 NORTH  
 CLEARWATER, FLORIDA 33765-2347  
 PHONE (727) 464-8904

MAP DATE: 12/27/2019

SURVEY FILE NO.: 2011\_00032  
 PID.: 001851B  
 f2011\_00032\_RAGLAND CT.dwg  
 SHEET: 1 of 1 C-34

KEN BURKE, CLERK OF COURT AND COMPTROLLER PINELLAS COUNTY, FL  
 INSTA 2022064174 03/01/2022 03:07 PM  
 DEF REG BK: 21953 PG: 1858-1859  
 DocType:ROWM

PINELLAS COUNTY MAP



PROJECT LOCATION

SECTION 22, TOWNSHIP 29 SOUTH, RANGE 15 EAST

SECTION 23, TOWNSHIP 29 SOUTH, RANGE 15 EAST



ROAD SEGMENTS TRANSFERRED FROM PINELLAS COUNTY, FLORIDA TO THE CITY OF CLEARWATER, FLORIDA

Road Name	From	To	Centerline Miles	Plat Name or Document Type	Book and Page
Sunny Park Drive	Regal Road	Temple St		Solar Crest	PB 36-72
				Suncrest Terrace	PB 35-72
				Sunny Park Grove	PB 36-2
				Brookhill Unit 8	PB 60-14
				Brookhill Unit 7	PB 59-40
<b>Total</b>			<b>0.30</b>	Deed	OR 1698-331

NOTE: The table above is a list of the supporting right-of-way instruments that were found. The extents of the transfer are depicted with bold continuous and bold dashed line types on the map.

EASEMENTS TRANSFERRED FROM PINELLAS COUNTY, FLORIDA TO THE CITY OF CLEARWATER, FLORIDA

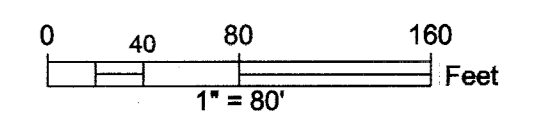
- OR 1601-551 - 20' Drainage Easement - To be transferred via separate instrument.

**LEGEND**

PB	Plat Book
OR	Official Record
DB	Deed Book
BCC	Board of County Commissioners Minutes Book
SUB	Subdivision
R/W	Right-of-way
RP	Road Petition
(P)	Plat

All plats, deeds and easements referenced hereon are recorded in the Public Records of Pinellas County, Florida.

This Right-of-Way Transfer Map when recorded is an instrument of conveyance, transferring in accordance with Florida Statute 337.29 (2020) all right, title and interest of the County of Pinellas, Florida, in the road, street, highway as set forth on the map to the City of Clearwater, Pinellas County, Florida.



S:\Divisions\Survey\SFN Projects\sfm2011\sfm2011\_00032\Drawg\2011\_00032\_SUNNY PARK RD.dwg, Jun 10, 2021 - 3:17pm

REVISIONS	BY	DATE	SURVEY BOOK No.:
			SURVEY SECTION BY DATE
			SURVEYED . . .
			TECHNICIAN . . .
			CHECKED . . .
			DESIGN SECTION . . .
			DESIGNED . . .
			DRAWN . . .
			CHECKED . . .

City of Clearwater  
 SUNNY PARK DRIVE

RIGHT-OF-WAY  
 TRANSFER MAP  
 (NOT A SURVEY)

PINELLAS COUNTY, FLORIDA  
 PUBLIC WORKS  
 SURVEY AND MAPPING DIVISION  
 22211 U.S. HWY. 19 NORTH  
 CLEARWATER, FLORIDA 33765-2347  
 PHONE (727) 464-8904

MAP DATE: 12/27/2019

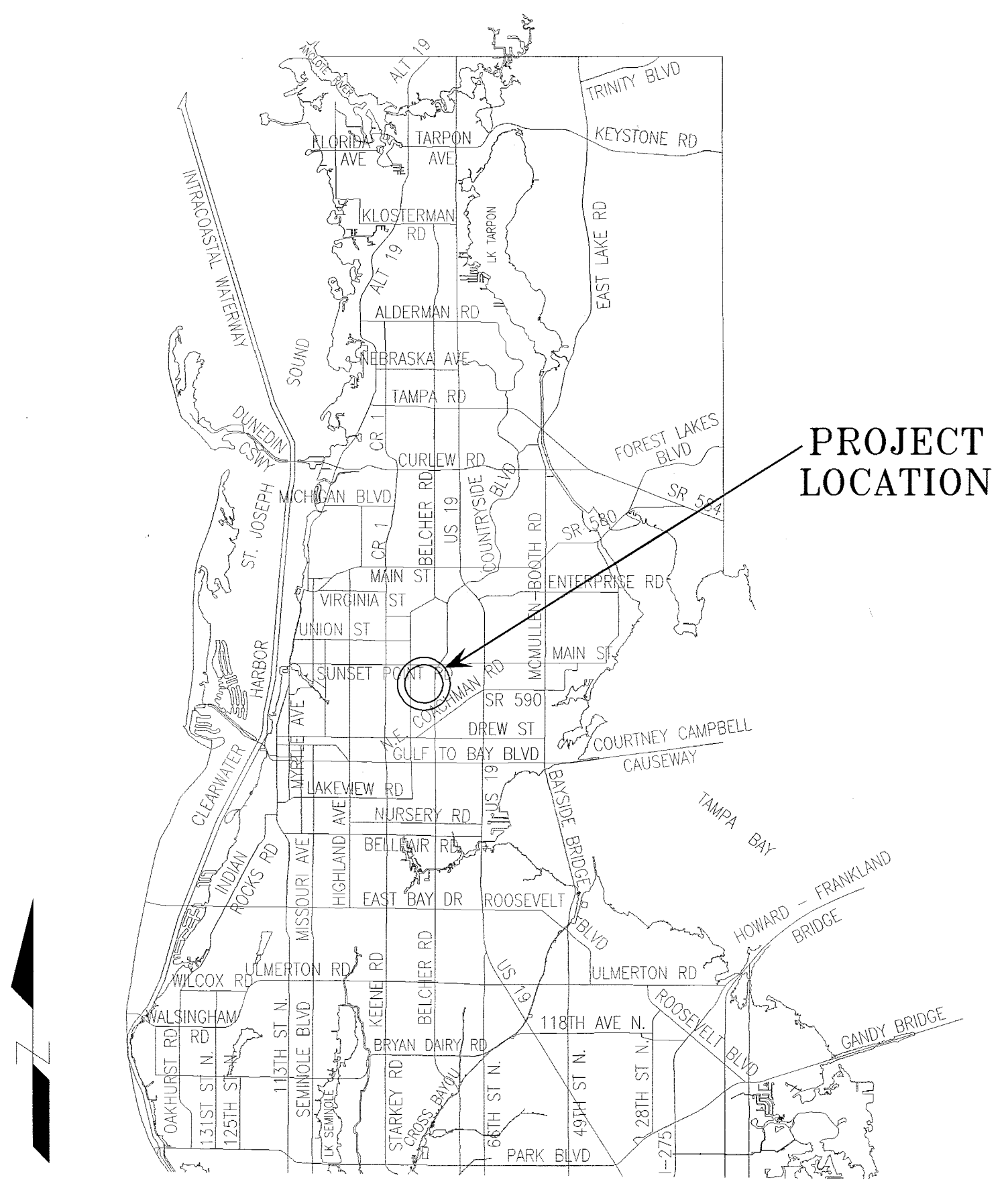
SURVEY FILE NO.: 2011\_00032  
 PID.: 001851B  
 f2011\_00032\_SUNNY PARK RD.dwg  
 SHEET: 1 of 2 C-8

KEN BURKE, CLERK OF COURT  
 AND COMPTROLLER PINELLAS COUNTY, FL  
 INST# 2022064187 03/01/2022 03:10 PM  
 OFF REC BK: 21953 PG: 1887-1888  
 DocType:ROWM

# SECTION 1, TOWNSHIP 29 SOUTH, RANGE 15 EAST

Road Plat Book C-372

## PINELLAS COUNTY MAP



### ROAD SEGMENTS TRANSFERRED FROM PINELLAS COUNTY, FLORIDA TO THE CITY OF CLEARWATER, FLORIDA

Road Name	From	To	Centerline Miles	Plat Name or Document Type	Book and Page
Sunnydale Blvd	Hercules Ave	N Belcher Rd		Clearwater Industrial Park	PB 44-46
				Clearwater Industrial Park Replat	PB 71-91
				Resolution	OR 5318-435
<b>Total</b>			<b>0.50</b>		

NOTE: The table above is a list of the supporting right-of-way instruments that were found. The extents of the transfer are depicted with bold continuous and bold dashed line types on the map.

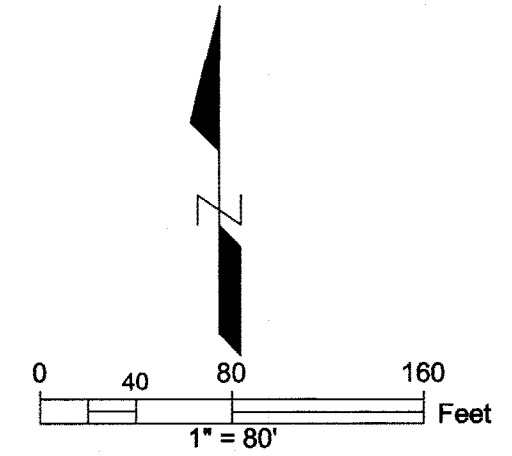
Together with interests of Pinellas County, if any, within parcel dedicated by the City of Clearwater per resolution recorded in OR 5318-435.

Less any portion of the above described right-of-way that has been previously vacated by resolutions recorded in OR 5089-62 and OR 2857-429.

- LEGEND**
- PB Plat Book
  - OR Official Record
  - DB Deed Book
  - BCC Board of County Commissioners Minutes Book
  - SUB Subdivision
  - R/W Right-of-way
  - RP Road Petition
  - (P) Plat

All plats, deeds and easements referenced hereon are recorded in the Public Records of Pinellas County, Florida.

This Right-of-Way Transfer Map when recorded is an instrument of conveyance, transferring in accordance with Florida Statute 337.29 (2020) all right, title and interest of the County of Pinellas, Florida, in the road, street and/or highway as set forth on the map to the City of Clearwater, Pinellas County, Florida.



REVISIONS	BY	DATE	SURVEY BOOK No.:
			SURVEY SECTION
			BY
			DATE
			SURVEYED
			TECHNICIAN
			CHECKED
			DESIGN SECTION
			DESIGNED
			DRAWN
			CHECKED

City of Clearwater  
 SUNNYDALE BLVD

RIGHT-OF-WAY  
 TRANSFER MAP  
 (NOT A SURVEY)

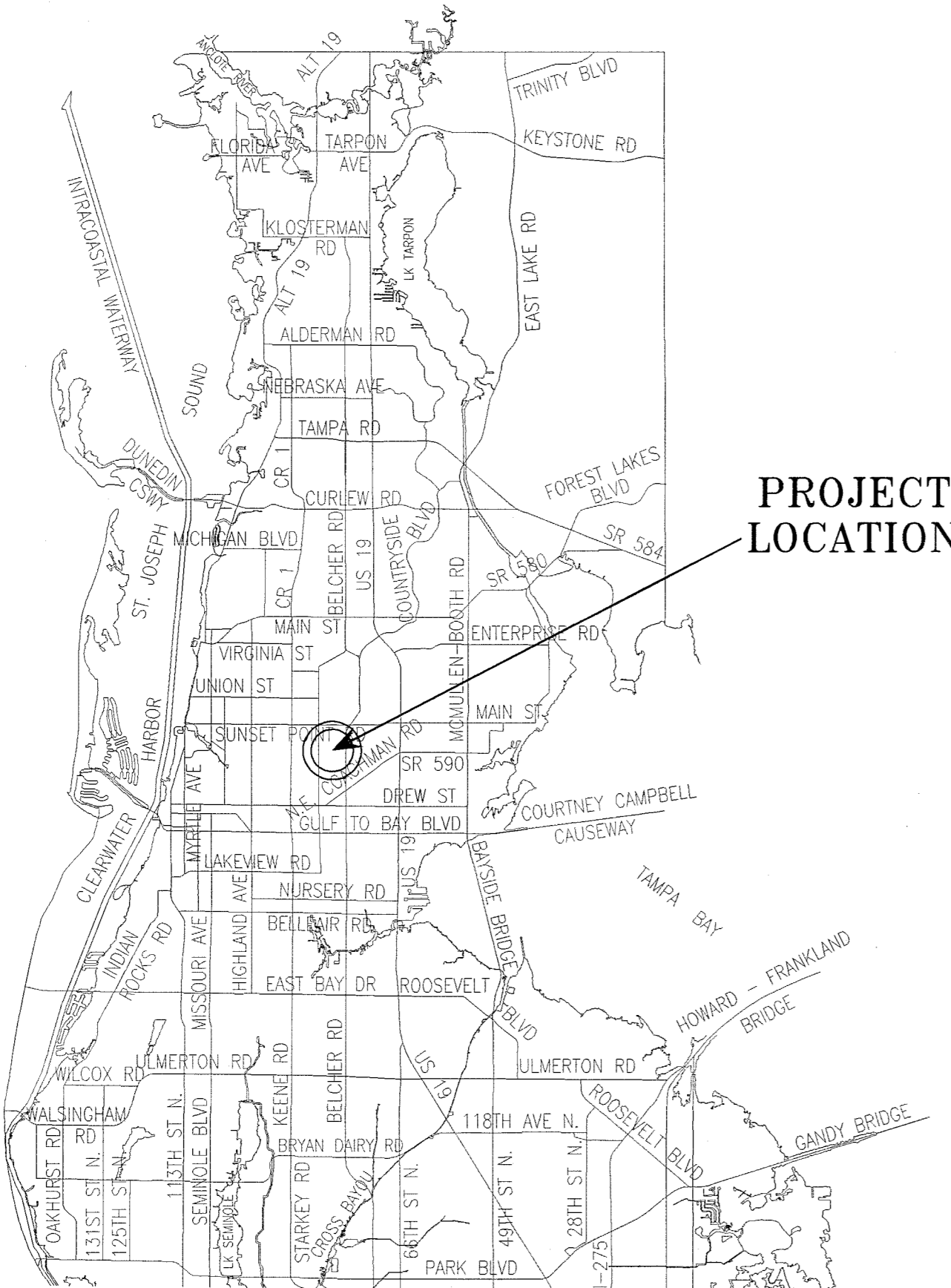
PINELLAS COUNTY, FLORIDA  
 PUBLIC WORKS  
 SURVEY AND MAPPING DIVISION  
 22211 U.S. HWY. 19 NORTH  
 CLEARWATER, FLORIDA 33765-2347  
 PHONE (727) 464-8904

MAP DATE: 12/30/2019

SURVEY FILE NO.: 2011\_00032  
 PID.: 001851B  
 f2011\_00032\_SUNNYDALE BLVD.dwg  
 SHEET: 1 of 2 C-17

KEN BURKE, CLERK OF COURT  
 AND COMPTROLLER PINELLAS COUNTY, FL  
 INST# 2022064202 03/01/2022 03:13 PM  
 OFF REC BK: 21953 PG: 1958-1958  
 DocType:ROWM

# PINELLAS COUNTY MAP



## SECTION 12, TOWNSHIP 29 SOUTH, RANGE 15 EAST

## SECTION 1, TOWNSHIP 29 SOUTH, RANGE 15 EAST



### ROAD SEGMENTS TRANSFERRED FROM PINELLAS COUNTY, FLORIDA TO THE CITY OF CLEARWATER, FLORIDA

Road Name	From	To	Centerline Miles	Plat Name or Document Type	Book and Page
Sunshine Dr	Railroad R/W	Calumet St		Clearwater Industrial Park	PB 44-46
			0.24	Deed	OR 335-602
<b>Total</b>			<b>0.24</b>		

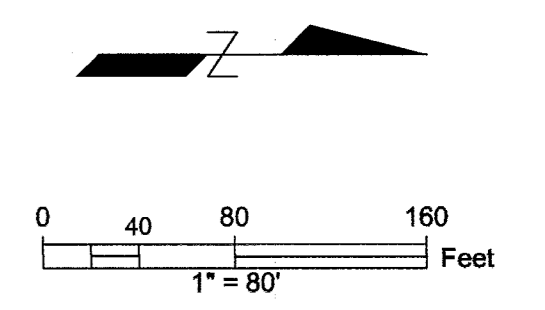
NOTE: The table above is a list of the supporting right-of-way instruments that were found. The extents of the transfer are depicted with bold continuous and bold dashed line types on the map.

Together with interests of Pinellas County, if any, within a right-of-way parcel conveyed to the City of Clearwater per OR 2597-205.

- LEGEND**
- PB Plat Book
  - OR Official Record
  - DB Deed Book
  - BCC Board of County Commissioners Minutes Book
  - SUB Subdivision
  - R/W Right-of-way
  - RP Road Petition
  - (P) Plat

All plats, deeds and easements referenced hereon are recorded in the Public Records of Pinellas County, Florida.

This Right-of-Way Transfer Map when recorded is an instrument of conveyance, transferring in accordance with Florida Statute 337.29 (2020) all right, title and interest of the County of Pinellas, Florida, in the road, street and/or highway as set forth on the map to the City of Clearwater, Pinellas County, Florida.



S:\Divisions\Survey\SFN Projects\SFN 2011\_00032\_SUNSHINE DR.dwg, Jun 10, 2021 - 3:27pm

Road Plat Book C-374

REVISIONS	BY	DATE	SURVEY BOOK No.:
			SURVEY SECTION
			BY
			DATE
			SURVEYED
			TECHNICIAN
			CHECKED
			DESIGN SECTION
			DESIGNED
			DRAWN
			CHECKED

*City of Clearwater*  
**SUNSHINE DR**

**RIGHT-OF-WAY  
 TRANSFER MAP**  
 (NOT A SURVEY)

**PINELLAS COUNTY, FLORIDA**  
 PUBLIC WORKS

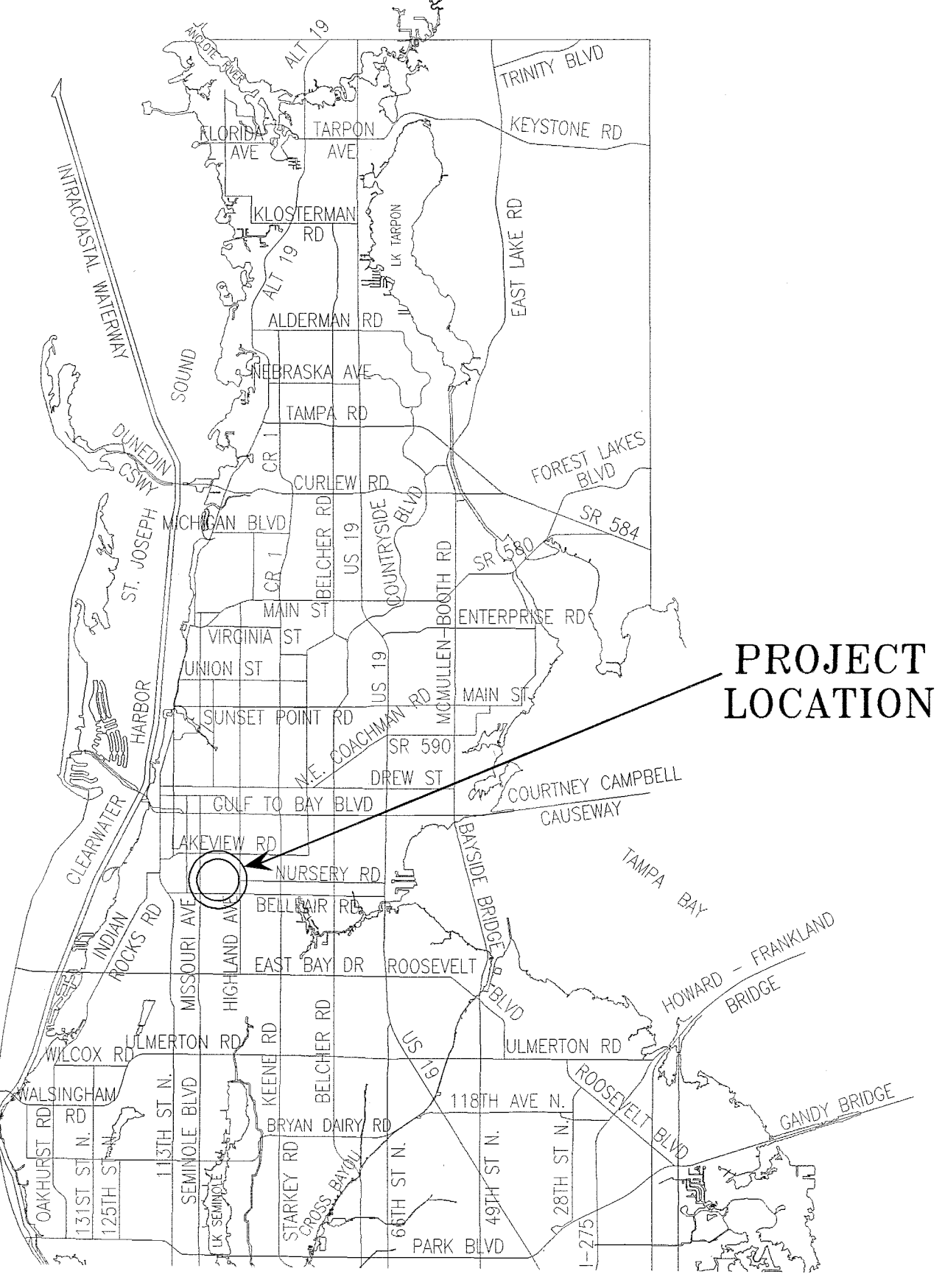
SURVEY AND MAPPING DIVISION  
 22211 U.S. HWY. 19 NORTH  
 CLEARWATER, FLORIDA 33765-2347  
 PHONE (727) 464-8904

MAP DATE: 12/30/2019

SURVEY FILE NO.: 2011\_00032  
 PID.: 001851B  
 f2011\_00032\_SUNSHINE DR.dwg  
 SHEET: 1 of 1 C-18

KEN BURKE, CLERK OF COURT  
 AND COMPTROLLER PINELLAS COUNTY, FL  
 INSTR# 2022064211 03/01/2022 03:14 PM  
 OFF REC BK: 21953 PG: 1972-1972  
 DocType: ROWM

PINELLAS COUNTY MAP



PROJECT LOCATION

SECTION 22, TOWNSHIP 29 SOUTH, RANGE 15 EAST

Road Plat Book C-375



ROAD SEGMENTS TRANSFERRED FROM PINELLAS COUNTY, FLORIDA TO THE CITY OF CLEARWATER, FLORIDA

Road Name	From	To	Centerline Miles	Plat Name or Document Type	Book and Page
Woodlawn St	S Prescott Ave	S Betty Ln	0.04	Unit 1 of the First Addition to Salls' Subdivision	PB 36-51
				Brookhill Unit 1	PB 39-41
Howard St	S Jefferson Ave	Young Ave	0.06	Road Petition	BCC 2-198
				Salls' Subdivision	PB 28-38
<b>Total</b>			<b>0.10</b>		

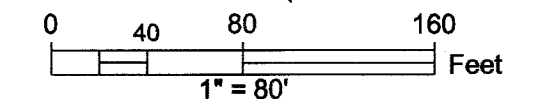
NOTE: The table above is a list of the supporting right-of-way instruments that were found. The extents of the transfer are depicted with bold continuous and bold dashed line types on the map.

Pinellas County's rights in the entire width of petitioned right-of-way may be unknown. The City shall be responsible for determining the rights obtained by virtue of the petition and subsequently obtained by the City by virtue of this transfer.

- LEGEND**
- PB Plat Book
  - OR Official Record
  - DB Deed Book
  - BCC Board of County Commissioners Minutes Book
  - SUB Subdivision
  - R/W Right-of-way
  - RP Road Petition
  - (P) Plat

All plats, deeds and easements referenced hereon are recorded in the Public Records of Pinellas County, Florida.

This Right-of-Way Transfer Map when recorded is an instrument of conveyance, transferring in accordance with Florida Statute 337.29 (2020) all right, title and interest of the County of Pinellas, Florida, in the road, street and/or highway as set forth on the map to the City of Clearwater, Pinellas County, Florida.



S:\Divisions\Survey\SFN Projects\SFN 2011\sfm2011\_00032\WOODLAWN ST\_R1.dwg, Jun 10, 2021 - 3:30pm

REVISIONS	BY	DATE	SURVEY BOOK No.:
			SURVEY SECTION
			BY
			DATE
			SURVEYED
			TECHNICIAN
			CHECKED
			DESIGN SECTION
			DESIGNED
			DRAWN
			CHECKED

City of Clearwater  
 WOODLAWN ST &  
 HOWARD ST

RIGHT-OF-WAY  
 TRANSFER MAP  
 (NOT A SURVEY)

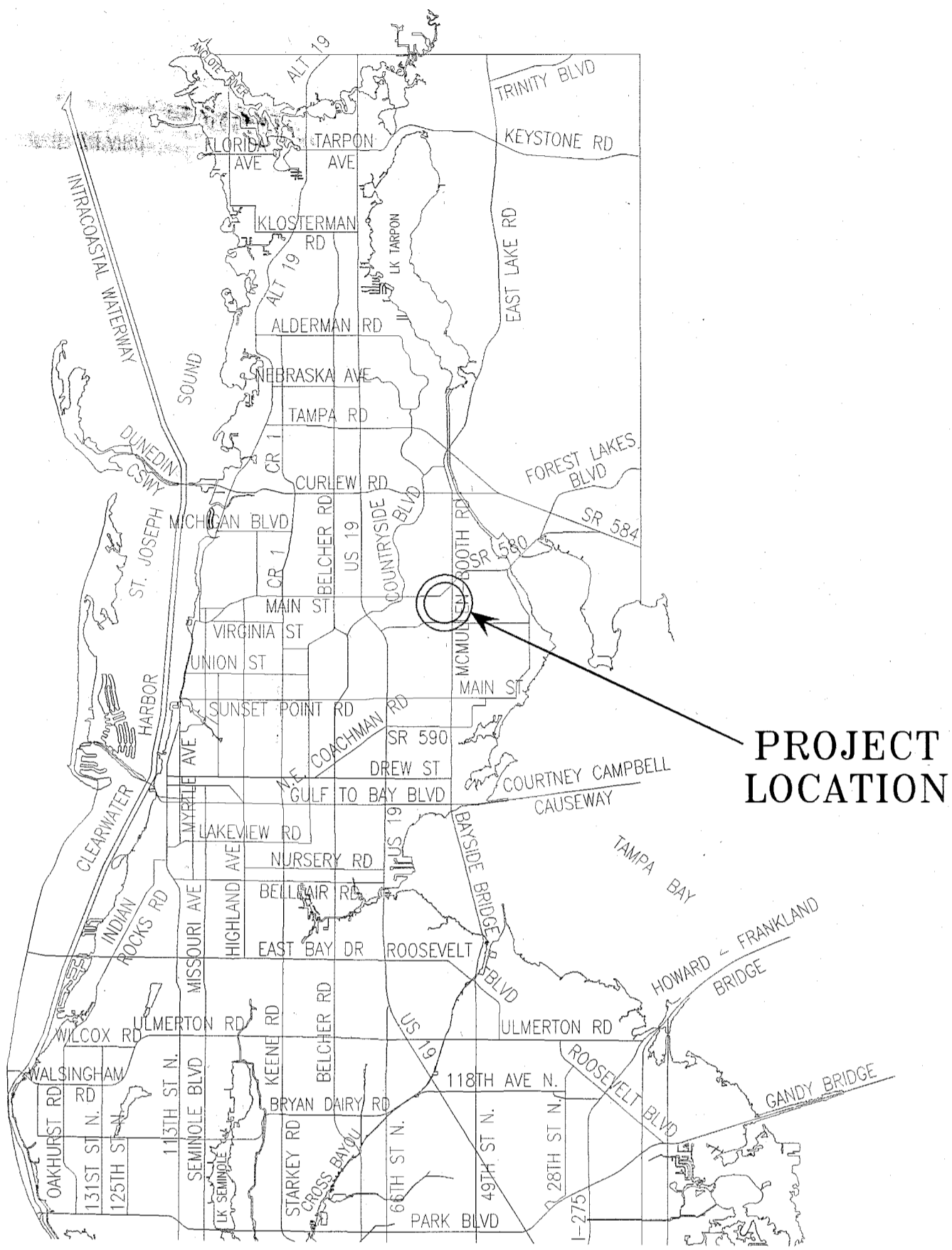
PINELLAS COUNTY, FLORIDA  
 PUBLIC WORKS  
 SURVEY AND MAPPING DIVISION  
 22211 U.S. HWY. 19 NORTH  
 CLEARWATER, FLORIDA 33785-2347  
 PHONE (727) 464-8904

MAP DATE: 12/30/2019

SURVEY FILE NO.: 2011\_00032  
 PID.: 001851B  
 #2011\_00032\_WOODLAWN ST.dwg  
 SHEET: 1 of 1 C-9

KEN BURKE, CLERK OF COURT AND COMPTROLLER PINELLAS COUNTY, FL  
 INST# 2022063445 03/01/2022 10:33 AM  
 OFF REC BK: 21952 PG: 1989-1989  
 DocType:ROWM

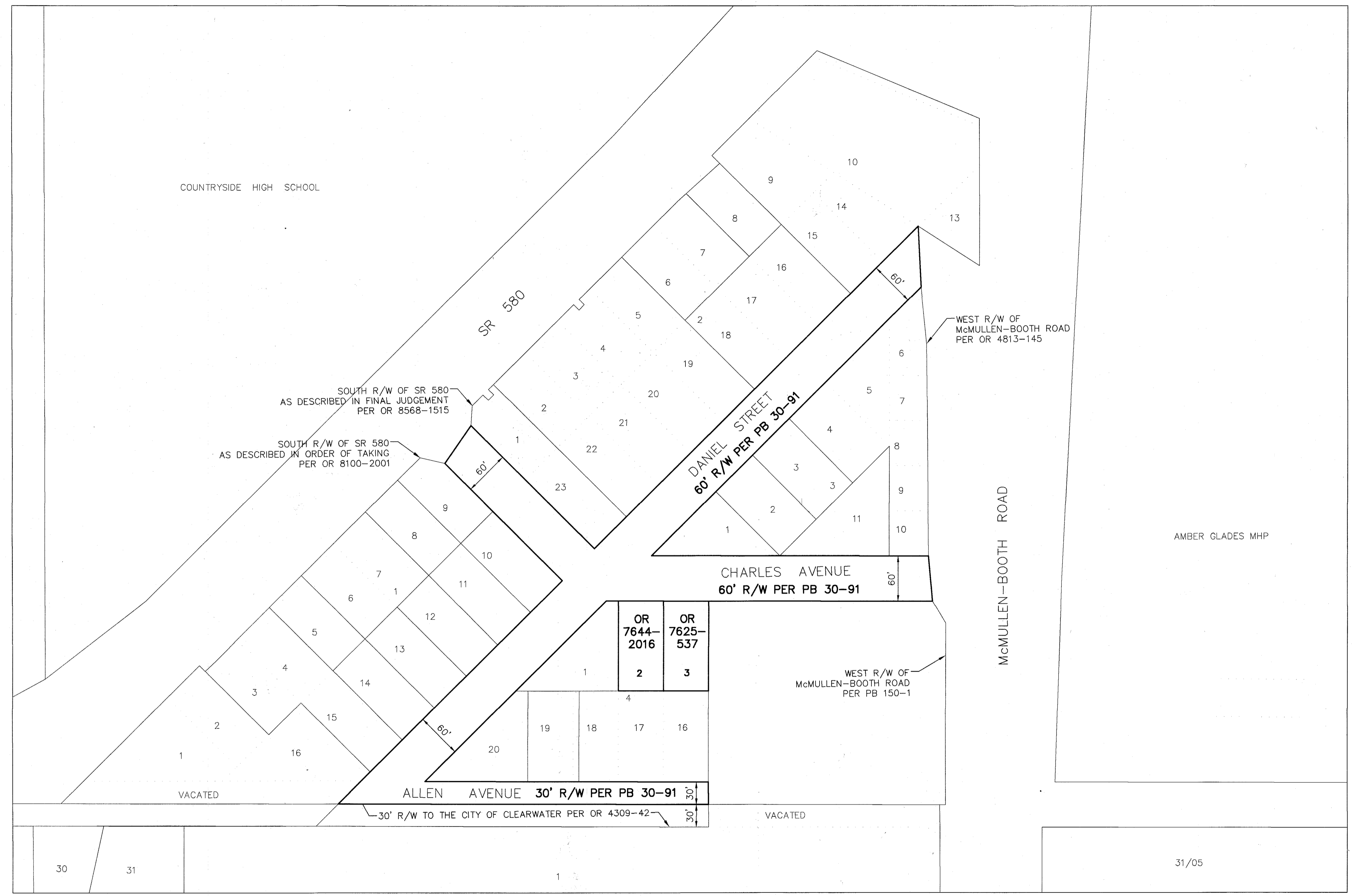
PINELLAS COUNTY MAP



PROJECT LOCATION

SECTION 28, TOWNSHIP 28 SOUTH, RANGE 16 EAST

Road Plat Book C-330



ROAD SEGMENTS TRANSFERRED FROM PINELLAS COUNTY, FLORIDA TO THE CITY OF CLEARWATER, FLORIDA

Road Name	From	To	Centerline Miles	Plat Name or Document Type	Book and Page
Allen Ave	Daniel St	East Terminus	0.08	Acker's Subdivision	PB 30-91
Daniel St	Allen Ave	McMullen Booth Rd	0.21	Acker's Subdivision	PB 30-91
Charles Ave	SR 580	McMullen Booth Rd	0.17	Acker's Subdivision	PB 30-91
<b>Total</b>			<b>0.46</b>		

NOTE: The table above is a list of the supporting right-of-way instruments that were found. The extents of the transfer are depicted with bold continuous and bold dashed line types on the map.

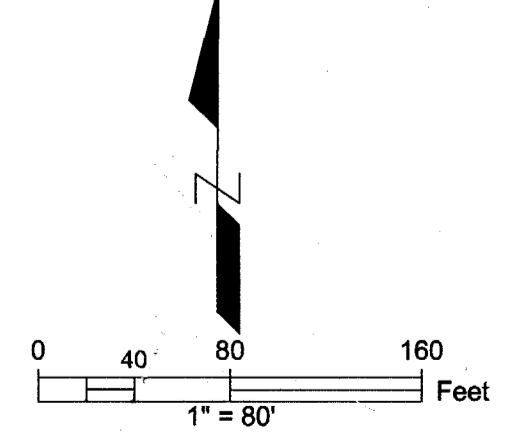
PARCELS TRANSFERRED FROM PINELLAS COUNTY, FLORIDA TO THE CITY OF CLEARWATER, FLORIDA

- OR 7644-2016 – Lot 2, Block 4 of Acker's Subdivision, as recorded in PB 30-91.
- OR 7625-537 – Lot 3, Block 4 of Acker's Subdivision, as recorded in PB 30-91.

**LEGEND**  
 PB Plat Book  
 OR Official Record  
 DB Deed Book  
 BCC Board of County Commissioners Minutes Book  
 SUB Subdivision  
 R/W Right-of-way  
 RP Road Petition  
 (P) Plat

All plats, deeds and easements referenced hereon are recorded in the Public Records of Pinellas County, Florida.

This Right-of-Way Transfer Map when recorded is an instrument of conveyance, transferring in accordance with Florida Statute 337.29 (2020) all right, title and interest of the County of Pinellas, Florida, in the road, street and/or highway as set forth on the map to the City of Clearwater, Pinellas County, Florida.



REVISIONS	BY	DATE	SURVEY BOOK No.:
			SURVEY SECTION BY DATE
			SURVEYED
			TECHNICIAN
			CHECKED
			DESIGN SECTION
			DESIGNED
			DRAWN
			CHECKED

City of Clearwater  
 ALLEN AVE, CHARLES AVE, & DANIEL STREET

RIGHT-OF-WAY  
 TRANSFER MAP  
 (NOT A SURVEY)

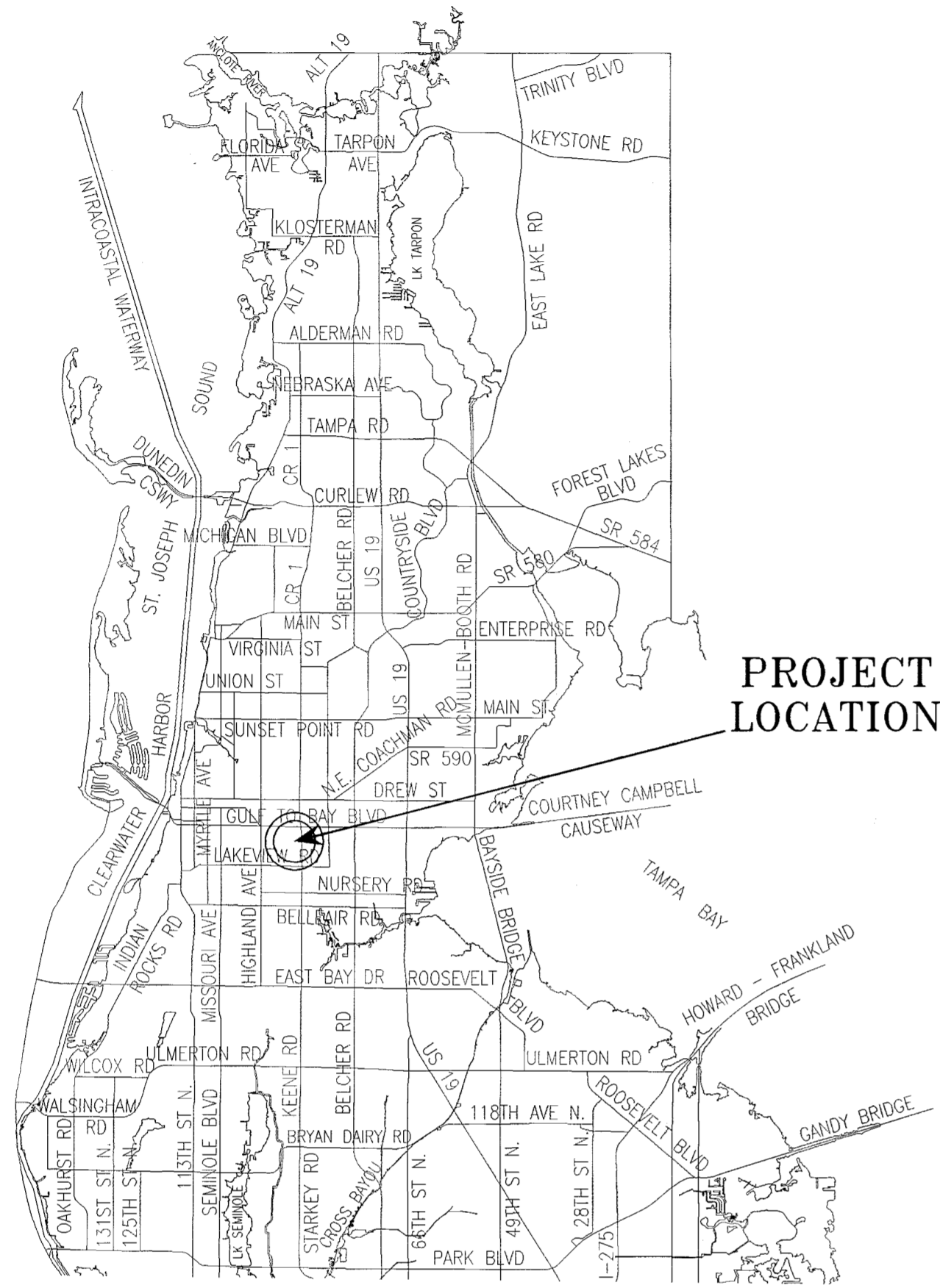
PINELLAS COUNTY, FLORIDA  
 PUBLIC WORKS  
 SURVEY AND MAPPING DIVISION  
 22211 U.S. HWY. 19 NORTH  
 CLEARWATER, FLORIDA 33765-2347  
 PHONE (727) 464-8904

MAP DATE: 12/27/2019

SURVEY FILE NO.: 2011\_00032  
 PID.: 001851B  
 t2011\_00032\_ALLEN AVE.dwg  
 SHEET: 1 of 1 C-23

KEN BURKE, CLERK OF COURT AND COMPTROLLER PINELLAS COUNTY, FL  
 INSTR# 2022064219 03/01/2022 03:17 PM  
 OFF REC BK: 21953 PG: 2004-2004  
 DocType:ROWM

# PINELLAS COUNTY MAP



PROJECT LOCATION

## SECTION 14, TOWNSHIP 29 SOUTH, RANGE 15 EAST

Road Plat Book C-376



### ROAD SEGMENTS TRANSFERRED FROM PINELLAS COUNTY, FLORIDA TO THE CITY OF CLEARWATER, FLORIDA

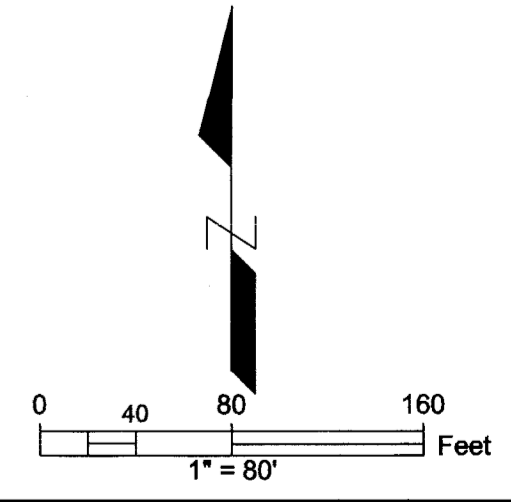
Road Name	From	To	Centerline Miles	Plat Name or Document Type	Book and Page
Woodside Ave	Magnolia Dr	Druid Rd	0.12	Oak Acres Sub Unit 2	PB 28-41
Woodcrest Ave	Magnolia Dr	Druid Rd	0.12	Oak Acres Sub	PB 27-11
Woodruff Ave	Magnolia Dr	Druid Rd	0.12	Oak Acres Sub	PB 27-11
<b>Total</b>			<b>0.36</b>		

NOTE: The table above is a list of the supporting right-of-way instruments that were found. The extents of the transfer are depicted with bold continuous and bold dashed line types on the map.

- LEGEND**
- PB Plat Book
  - PB H Plat Book recorded prior to 1912
  - OR Official Record
  - DB Deed Book
  - SUB Subdivision
  - R/W Right-of-way
  - RP Road Petition
  - (P) Plat
  - BCC Board of County Commissioners Minutes Book

All plats, deeds and easements referenced hereon are recorded in the Public Records of Pinellas County, Florida.

This Right-of-Way Transfer Map when recorded is an instrument of conveyance, transferring in accordance with Florida Statute 337.29 (2020) all right, title and interest of the County of Pinellas, Florida, in the road, street and/or highway as set forth on the map to the City of Clearwater, Pinellas County, Florida.



REVISIONS	BY	DATE	SURVEY BOOK No.:
			SURVEY SECTION
			BY
			DATE
			TECHNICIAN
			CHECKED
			DESIGN SECTION
			DESIGNED
			DRAWN
			CHECKED

City of Clearwater  
 WOODSIDE, WOODCREST  
 AND WOODRUFF AVES

RIGHT-OF-WAY  
 TRANSFER MAP  
 (NOT A SURVEY)

PINELLAS COUNTY, FLORIDA  
 PUBLIC WORKS  
 SURVEY AND MAPPING DIVISION  
 22211 U.S. HWY. 19 NORTH  
 CLEARWATER, FLORIDA 33765-2347  
 PHONE (727) 464-8904

MAP DATE: 10/19/2020

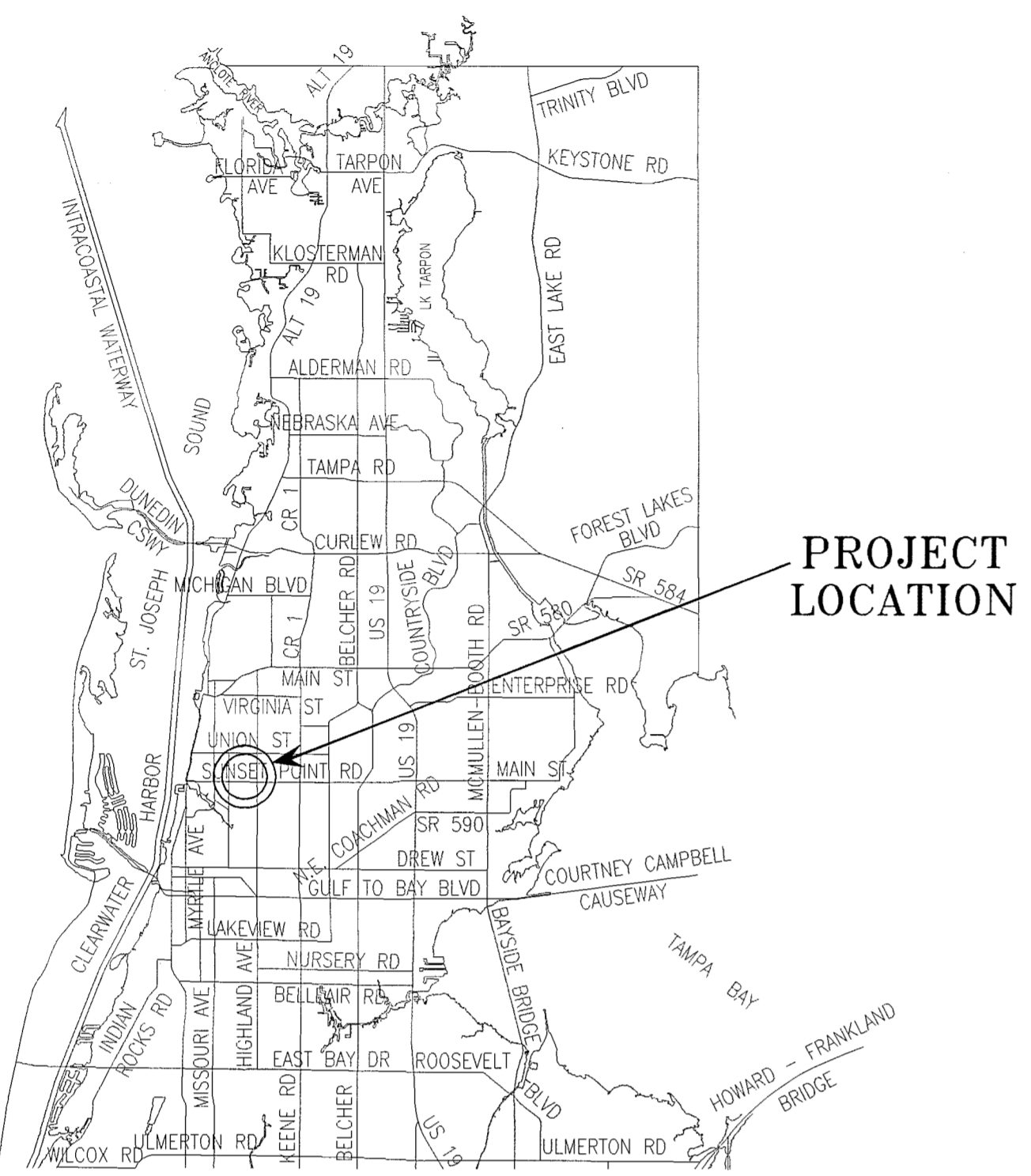
SURVEY FILE NO.: 2011\_00032  
 PID.: 001851B  
 f2011\_00032\_WOODSIDE AVE.dwg  
 SHEET: 1 of 1 C-37

KEN BURKE, CLERK OF COURT  
 AND COMPTROLLER PINELLAS COUNTY, FL  
 INST# 2022063454 03/01/2022 10:36 AM  
 OFF REC BK: 21952 PG: 2032-2032  
 DocType:ROVM

# SECTION 3, TOWNSHIP 29 SOUTH, RANGE 15 EAST

Road Plat Book C-331

## PINELLAS COUNTY MAP



PROJECT LOCATION



### ROAD SEGMENTS TRANSFERRED FROM PINELLAS COUNTY, FLORIDA TO THE CITY OF CLEARWATER, FLORIDA

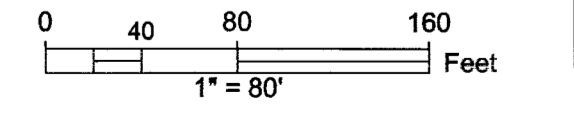
Road Name	From	To	Centerline Miles	Plat Name or Document Type	Book and Page
Aloha Ln	Douglas Ave	Coles Rd	0.10	Sunset Knoll	PB 24-26
Sheridan Rd	Douglas Ave	Coles Rd	0.10	Sunset Knoll	PB 24-26
Coles Rd	Sunset Point Rd	Aloha Ln	0.10	Sunset Knoll	PB 24-26
Macomber Ave	Sunset Point Rd	State St	0.12	South Binghamton Park	PB 12-81
Sedeeva Circle N	Chenango Ave	Betty Lane	0.10	Floradel Sub	PB 15-7
Chenango Ave	Sunset Point Rd	Sedeeva Cir N	0.22	South Binghamton Park	PB 12-81
<b>Total</b>			<b>0.74</b>	Floradel Sub	PB 15-7

NOTE: The table above is a list of the supporting right-of-way instruments that were found. The extents of the transfer are depicted with bold continuous and bold dashed line types on the map.

- LEGEND**
- PB Plat Book
  - OR Official Record
  - DB Deed Book
  - BCC Board of County Commissioners Minutes Book
  - SUB Subdivision
  - R/W Right-of-way
  - RP Road Petition
  - (P) Plat

All plats, deeds and easements referenced hereon are recorded in the Public Records of Pinellas County, Florida.

This Right-of-Way Transfer Map when recorded is an instrument of conveyance, transferring in accordance with Florida Statute 337.29 (2020) all right, title and interest of the County of Pinellas, Florida, in the road, street, highway as set forth on the map to the City of Clearwater, Pinellas County, Florida.



REVISIONS	BY	DATE	SURVEY BOOK No.:
			SURVEY SECTION BY DATE
			SURVEYED . . . . .
			TECHNICIAN . . . . .
			CHECKED . . . . .
			DESIGN SECTION
			DESIGNED . . . . .
			DRAWN . . . . .
			CHECKED . . . . .

*City of Clearwater*  
 ALOHA LN, SHERIDAN RD, COLES  
 RD, MACOMBER AVE, SEDEEVA  
 CIR N & CHENANGO AVE

*RIGHT-OF-WAY  
 TRANSFER MAP*  
 (NOT A SURVEY)

PINELLAS COUNTY, FLORIDA  
 PUBLIC WORKS  
 SURVEY AND MAPPING DIVISION  
 22211 U.S. HWY. 19 NORTH  
 CLEARWATER, FLORIDA 33765-2347  
 PHONE (727) 464-8904

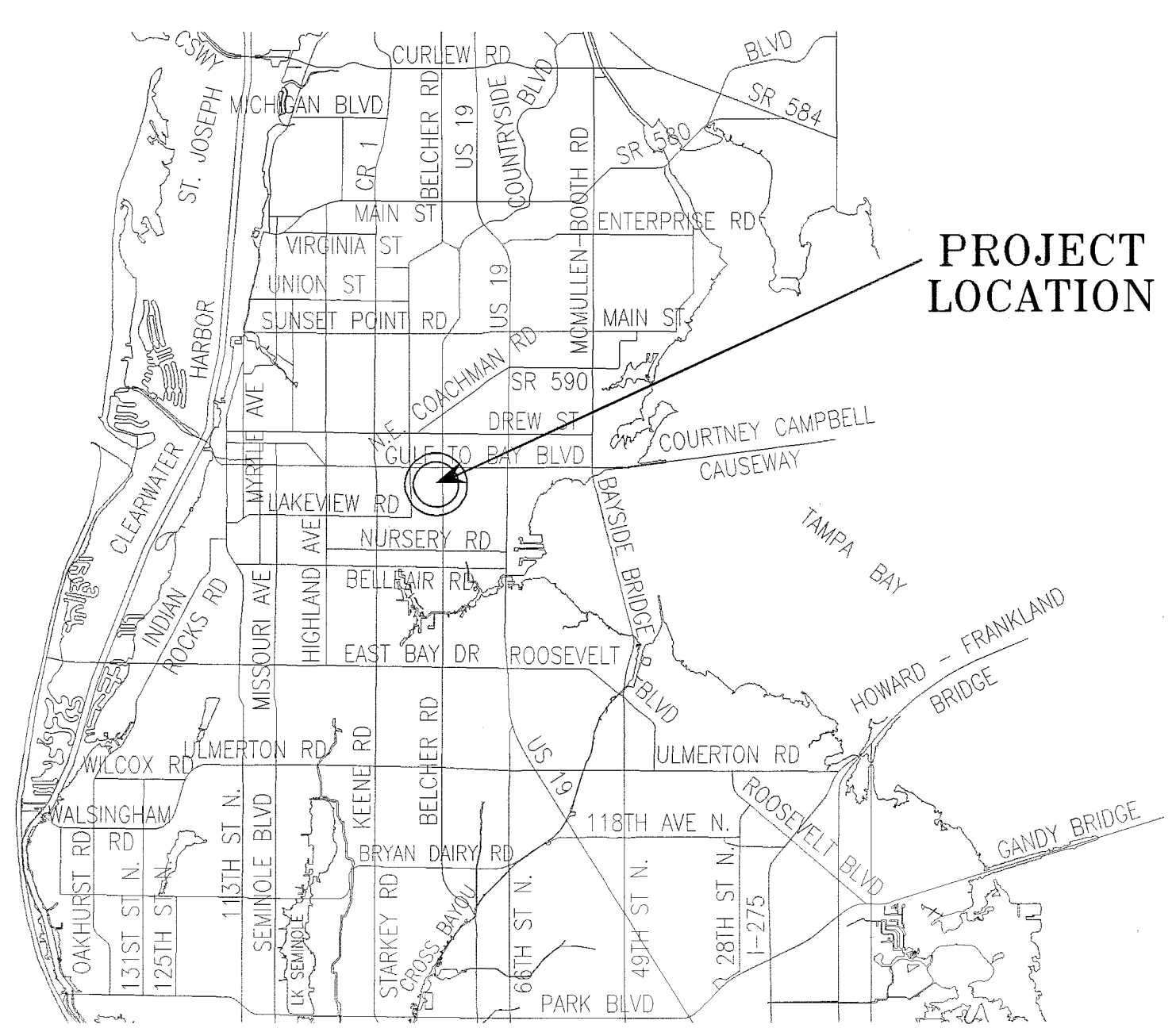
MAP DATE: 1/21/2020

SURVEY FILE NO.: 2011\_00032  
 PID.: 001851B  
 f2011\_00032\_ALOHA LN.dwg  
 SHEET: 1 of 1 C-3



KEN BURKE, CLERK OF COURT  
 AND COMPTROLLER PINELLAS COUNTY, FL  
 INST# 2022063490 03/01/2022 10:49 AM  
 OFF REC BK: 21952 PG: 2118-2118  
 DocType: ROWM

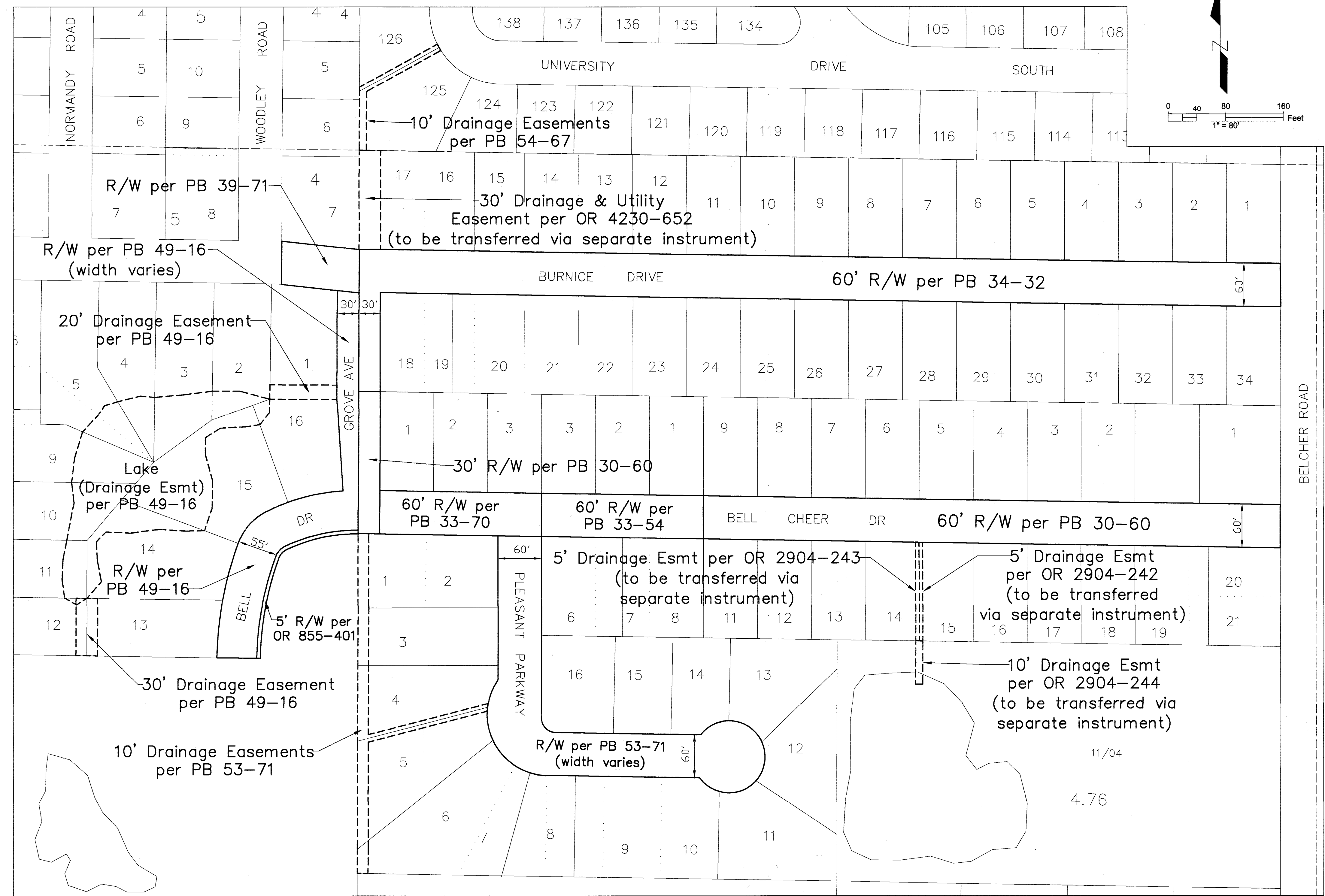
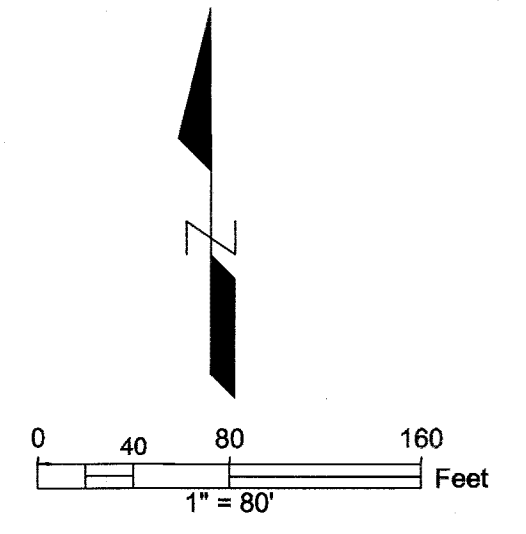
PINELLAS COUNTY MAP



PROJECT LOCATION

SECTION 24, TOWNSHIP 29 SOUTH, RANGE 15 EAST

Road Plat Book C-332



ROAD SEGMENTS TRANSFERRED FROM PINELLAS COUNTY, FLORIDA TO THE CITY OF CLEARWATER, PINELLAS COUNTY, FLORIDA

Road Name	From	To	Centerline Miles	Plat Name or Document Type	Book and Page
Bell Dr.	Grove Ave.	South Terminus	0.04	Canterbury Heights	PB 49-16
Bell Cheer Dr.	Grove Ave.	S. Belcher Rd.		Deed	OR 855-401
				Bell-Cheer Subdivision	PB 30-60
				First Addition to Bell Cheer Subdivision	PB 33-54
Burnice Dr.	Woodley Rd.	S. Belcher Rd.	0.25	Glen Ellyn Estates	PB 34-32
Grove Ave.	Burnice Dr.	Bell Cheer Dr.	0.25	Druid Park	PB 39-71
				Bell-Cheer Subdivision	PB 30-60
				Glen Ellyn Estates	PB 34-32
Pleasant Pkwy.	Bell Cheer Dr.	East Terminus	0.05	Canterbury Heights	PB 49-16
<b>Total</b>			<b>0.71</b>		

NOTE: The table above is a list of the supporting right-of-way instruments that were found. The extents of the transfer are depicted with bold continuous and bold dashed line types on the map.

EASEMENTS TRANSFERRED FROM PINELLAS COUNTY, FLORIDA TO THE CITY OF CLEARWATER, PINELLAS COUNTY, FLORIDA

- Drainage easement per OR 2904 pg. 242 - To be transferred via separate instrument.
- Drainage easement per OR 2904 pg. 243 - To be transferred via separate instrument.
- Drainage easement per OR 2904 pg. 244 - To be transferred via separate instrument.
- Drainage & utility easement per OR 4230 pg. 652 - To be transferred via separate instrument.
- 10 ft. Drainage Easement along the West boundary of Lot 1 and Lots 3 to 6 inclusive per plat of Pleasant Ridge Estates recorded in PB 53 pg. 71.
- 10 ft. Drainage Easement being 5 ft. along the southerly boundary of Lot 4 and 5 ft. along the northerly boundary of Lot 5 per plat of Pleasant Ridge Estates recorded in PB 53 pg. 71.
- 10 ft. Drainage Easement along the west boundary of Lot 125 per the plat of University Park Unit 2 recorded in PB 54 pg. 67.
- 10 ft. Drainage Easement being 5 ft. along the southeasterly boundary of Lot 126 and 5 ft. along the northwesterly boundary of Lot 125 per plat of University Park Unit 2 recorded in PB 54 pg. 67.
- Drainage easements as shown on the plat of Canterbury Heights recorded in PB 49 pg. 16.

LEGEND  
 PB Plat Book R/W Right-of-way RP Road Petition  
 OR Official Record Esmt Easement

All plats, deeds and easements referenced hereon are recorded in the Public Records of Pinellas County, Florida.

This Right-of-Way Transfer Map when recorded is an instrument of title conveyance, transferring in accordance with Florida Statute 337.29 (2020) all right, title and interest of the County of Pinellas, Florida, in the road, street and/or highway as set forth on the map to the City of Clearwater, Pinellas County, Florida.

S:\Divisions\Survey\SFN Projects\sf2011\_00032\dwg\2011\_00032\_BELL\_CHEER.dwg, Jun 10, 2021 - 12:55pm

REVISIONS	BY	DATE	SURVEY BOOK No.:
			SURVEY SECTION
			TECHNICIAN
			CHECKED
			DESIGN SECTION
			DESIGNED
			DRAWN
			CHECKED

City of Clearwater  
 Bell Cheer Dr, Burnice Dr, Pleasant  
 Pkwy, Grove Ave & Bell Dr

RIGHT-OF-WAY  
 TRANSFER MAP  
 (NOT A SURVEY)

PINELLAS COUNTY, FLORIDA  
 PUBLIC WORKS  
 SURVEY AND MAPPING DIVISION  
 22211 U.S. HWY. 19 NORTH  
 CLEARWATER, FLORIDA 33765-2347  
 PHONE (727) 464-8904

MAP DATE: 1/6/2021

SURVEY FILE NO.: 2011\_00032  
 PID: 001851B  
 f2011\_00032\_BELL\_CHEER.dwg  
 SHEET: 1 of 1 C-1

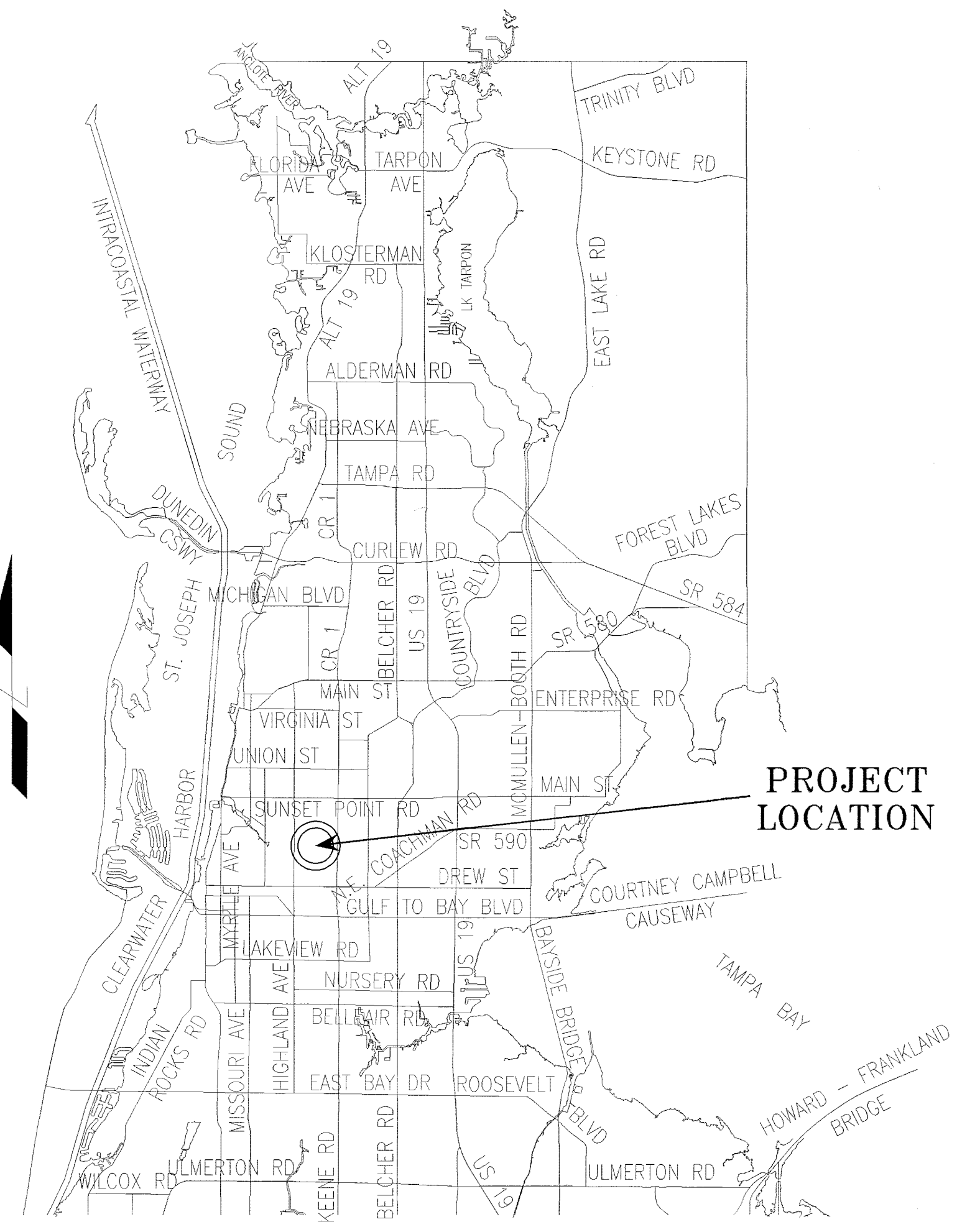
KEN BURKE, CLERK OF COURT  
 AND COMPTROLLER PINELLAS COUNTY, FL  
 INST# 2022063549 03/01/2022 11:13 AM  
 OFF REC BK: 21952 PG: 2325-2326  
 DocType: ROWM

# PINELLAS COUNTY MAP

# SECTION 11, TOWNSHIP 29 SOUTH, RANGE 15 EAST

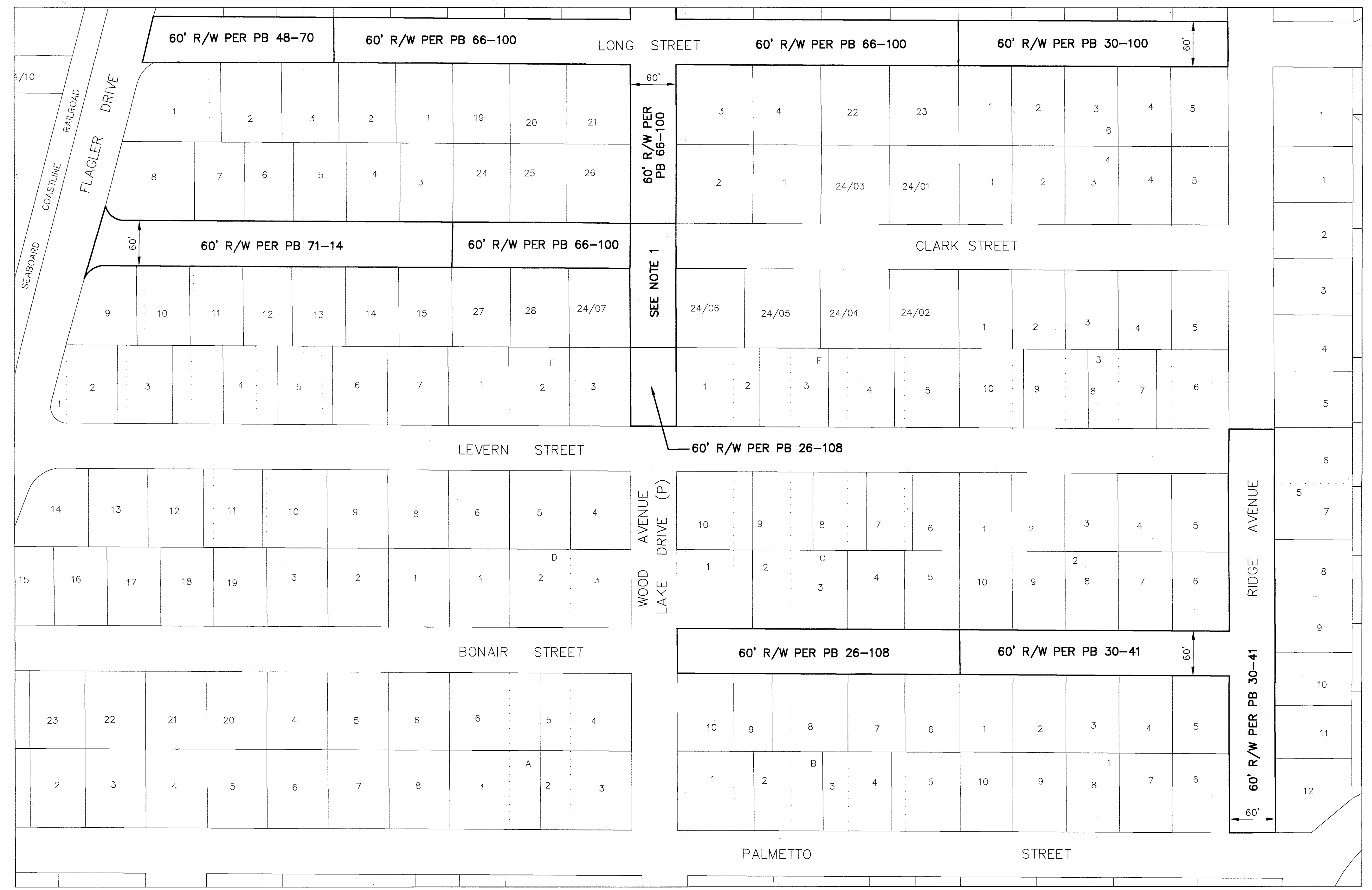
Road Plat Book C-334

MATCH LINE - SEE SHEET 2



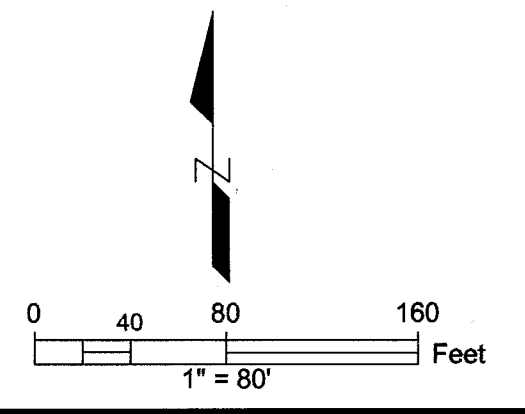
PROJECT LOCATION

SEE SHEET 2 OF 2 FOR TABLE OF ROAD SEGMENTS TRANSFERRED FROM PINELLAS COUNTY, FLORIDA TO THE CITY OF CLEARWATER, FLORIDA



NOTE 1:  
 The ownership deed, as recorded in Deed Book 1421, page 535, sets apart and dedicates this area as an easement for street and sidewalk right-of-way. No governmental agency was named and no other recorded documents were found for the right-of-way in this area.

This Right-of-Way Transfer Map when recorded is an instrument of conveyance, transferring in accordance with Florida Statute 337.29 (2020) all right, title and interest of the County of Pinellas, Florida, in the road, street and/or highway as set forth on the map to the City of Clearwater, Pinellas County, Florida.



S:\Divisions\Survey\SFN Projects\sf2011\_00032\BONAIR ST R1.dwg, Jun 10, 2021 - 1:02pm

REVISIONS	BY	DATE	SURVEY BOOK No.:
			SURVEY SECTION BY DATE
			SURVEYED . . .
			TECHNICIAN . . .
			CHECKED . . .
			DESIGN SECTION . . .
			DESIGNED . . .
			DRAWN . . .
			CHECKED . . .

*City of Clearwater*  
 BONAIR ST, CLARK ST, LONG ST, CARROLL ST,  
 WOOD AVE, RIDGE AVE, SHERWOOD ST,  
 CROWN ST, SCOTT ST & LYNN AVE

**RIGHT-OF-WAY TRANSFER MAP**  
 (NOT A SURVEY)

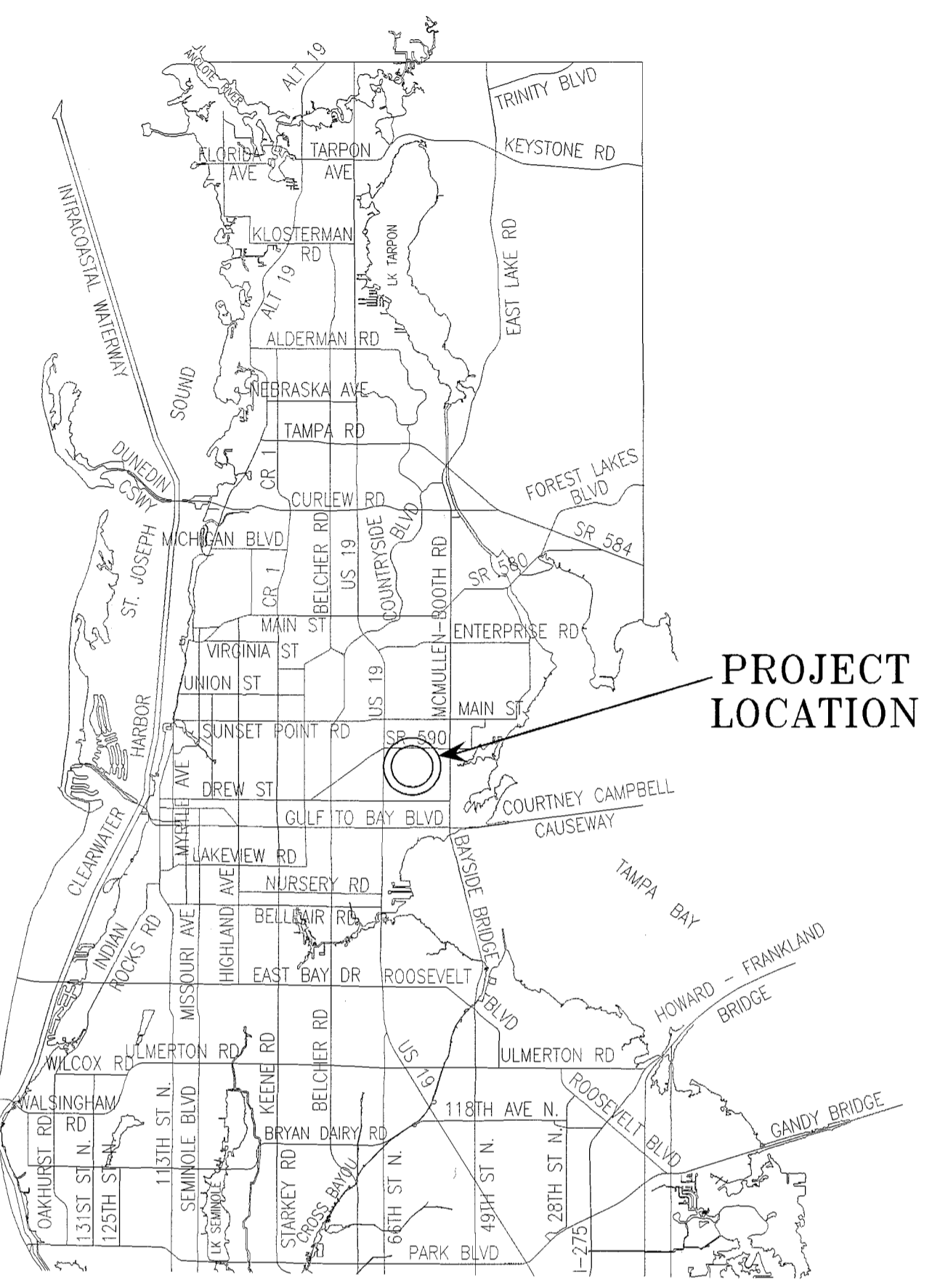
PINELLAS COUNTY, FLORIDA  
 PUBLIC WORKS  
 SURVEY AND MAPPING DIVISION  
 22211 U.S. HWY. 19 NORTH  
 CLEARWATER, FLORIDA 33765-2347  
 PHONE (727) 464-8904

MAP DATE: 10/14/2020

SURVEY FILE NO.: 2011_00032	
PID: 001851B	
f2011_00032_BONAIR ST.dwg	
SHEET: 1 of 2	C-30

KEN BURKE, CLERK OF COURT  
 AND COMPTROLLER PINELLAS COUNTY, FL  
 INSTR# 2022063592 03/01/2022 11:21 AM  
 OFF REC BK: 21952 PG: 2539-2539  
 DocType:ROWM

PINELLAS COUNTY MAP



PROJECT LOCATION

SECTION 8, TOWNSHIP 29 SOUTH, RANGE 16 EAST



ROAD SEGMENTS TRANSFERRED FROM PINELLAS COUNTY, FLORIDA TO THE CITY OF CLEARWATER, FLORIDA

Road Name	From	To	Centerline Miles	Plat Name or Document Type	Book and Page
Calamondin Ln	Edenwood St	Kumquat Dr		Woodvalley Unit No. 1	PB 68-30
			0.22	Virginia Groves Estates First Addition	PB 47-41
<b>Total</b>			<b>0.22</b>		

NOTE: The table above is a list of the supporting right-of-way instruments that were found. The extents of the transfer are depicted with bold continuous and bold dashed line types on the map.

EASEMENTS TRANSFERRED FROM PINELLAS COUNTY, FLORIDA TO THE CITY OF CLEARWATER, FLORIDA

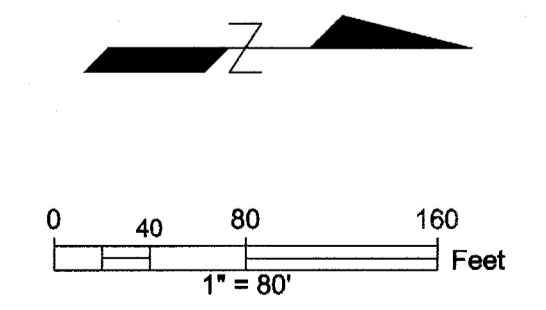
- OR 7382-2185 - Drainage and Utility Easement over Lake Patricia- To be transferred via separate instrument.
- 15' Drainage and Utility Easement per plat of Virginia Groves Estates First Addition recorded in PB 47-41.

**LEGEND**

PB	Plat Book
OR	Official Record
DB	Deed Book
BCC	Board of County Commissioners Minutes Book
SUB	Subdivision
R/W	Right-of-way
RP	Road Petition
(P)	Plat

All plats, deeds and easements referenced hereon are recorded in the Public Records of Pinellas County, Florida.

This Right-of-Way Transfer Map when recorded is an instrument of conveyance, transferring in accordance with Florida Statute 337.29 (2020) all right, title and interest of the County of Pinellas, Florida, in the road, street and/or highway as set forth on the map to the City of Clearwater, Pinellas County, Florida.



S:\Divisions\Survey\Survey\SFN Projects\sf2011\_00032\Drawings\2011\_00032\_CALAMONDIN LN.dwg, Jun 10, 2021 - 1:05pm

REVISIONS	BY	DATE	SURVEY BOOK No.:
			SURVEYED
			TECHNICIAN
			CHECKED
			DESIGN SECTION
			DESIGNED
			DRAWN
			CHECKED

City of Clearwater  
 CALAMONDIN LN

RIGHT-OF-WAY  
 TRANSFER MAP  
 (NOT A SURVEY)

PINELLAS COUNTY, FLORIDA  
 PUBLIC WORKS

SURVEY AND MAPPING DIVISION  
 22211 U.S. HWY. 19 NORTH  
 CLEARWATER, FLORIDA 33765-2347  
 PHONE (727) 464-8904

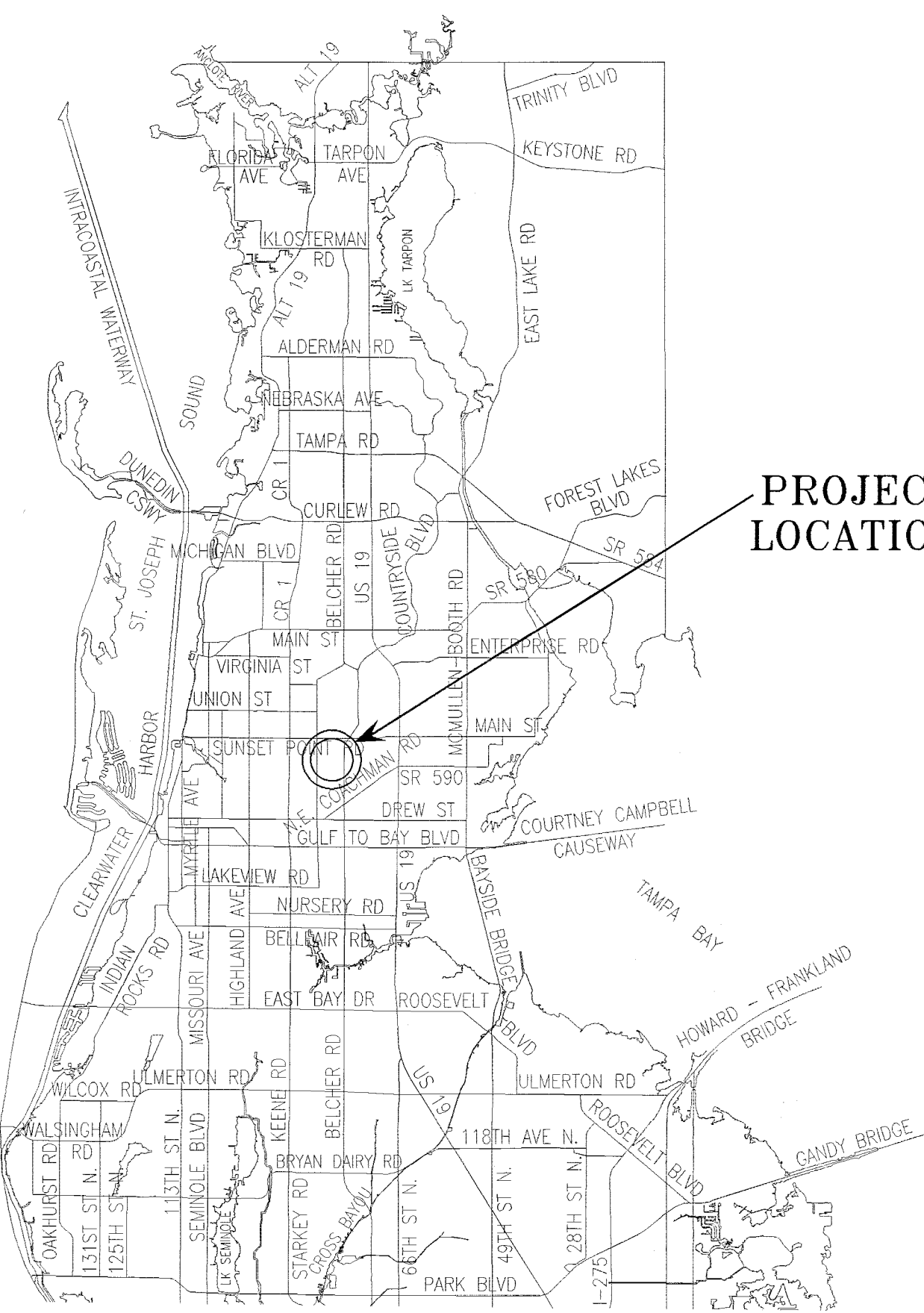
MAP DATE: 7/31/2020

SURVEY FILE NO.: 2011_00032	
PID: 001851B	
f2011_00032_CALAMONDIN LN.dwg	
SHEET: 1 of 1	C-24

KEN BURKE, CLERK OF COURT  
 AND COMPTROLLER PINELLAS COUNTY, FL  
 INSTR# 2022063600 03/01/2022 11:24 AM  
 OFF REC BK: 21952 PG: 2568-2568  
 DocType:ROWM

SECTION 1, TOWNSHIP 29 SOUTH, RANGE 15 EAST

PINELLAS COUNTY MAP



PROJECT LOCATION



ROAD SEGMENTS TRANSFERRED FROM PINELLAS COUNTY, FLORIDA TO THE CITY OF CLEARWATER, FLORIDA

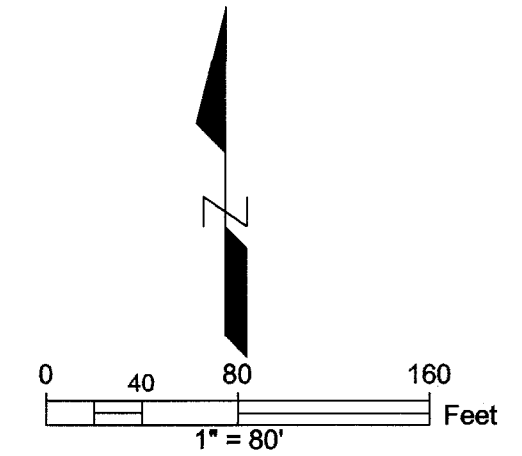
Road Name	From	To	Centerline Miles	Plat Name or Document Type	Book and Page
Calumet St	South Terminus	Hercules Ave	0.30	Deed	OR 2099-356
<b>Total</b>			<b>0.30</b>		

NOTE: The table above is a list of the supporting right-of-way instruments that were found. The extents of the transfer are depicted with bold continuous and bold dashed line types on the map.

- LEGEND**
- PB Plat Book
  - OR Official Record
  - DB Deed Book
  - BCC Board of County Commissioners Minutes Book
  - SUB Subdivision
  - R/W Right-of-way
  - RP Road Petition
  - (P) Plat

All plats, deeds and easements referenced hereon are recorded in the Public Records of Pinellas County, Florida.

This Right-of-Way Transfer Map when recorded is an instrument of conveyance, transferring in accordance with Florida Statute 337.29 (2020) all right, title and interest of the County of Pinellas, Florida, in the road, street and/or highway as set forth on the map to the City of Clearwater, Pinellas County, Florida.



S:\Divisions\Survey\Survey\Projects\SFN\Projects\sfm2011\sfm2011\_00032.dwg, Jun 10, 2021 - 1:10pm

REVISIONS	BY	DATE	SURVEY BOOK No.:
			SURVEY SECTION
			BY
			DATE
			TECHNICIAN
			CHECKED
			DESIGN SECTION
			DESIGNED
			DRAWN
			CHECKED

City of Clearwater  
 CALUMET STREET

RIGHT-OF-WAY  
 TRANSFER MAP  
 (NOT A SURVEY)

PINELLAS COUNTY, FLORIDA  
 PUBLIC WORKS  
 SURVEY AND MAPPING DIVISION  
 22211 U.S. HWY. 19 NORTH  
 CLEARWATER, FLORIDA 33765-2347  
 PHONE (727) 464-8904

MAP DATE: 12/27/2019

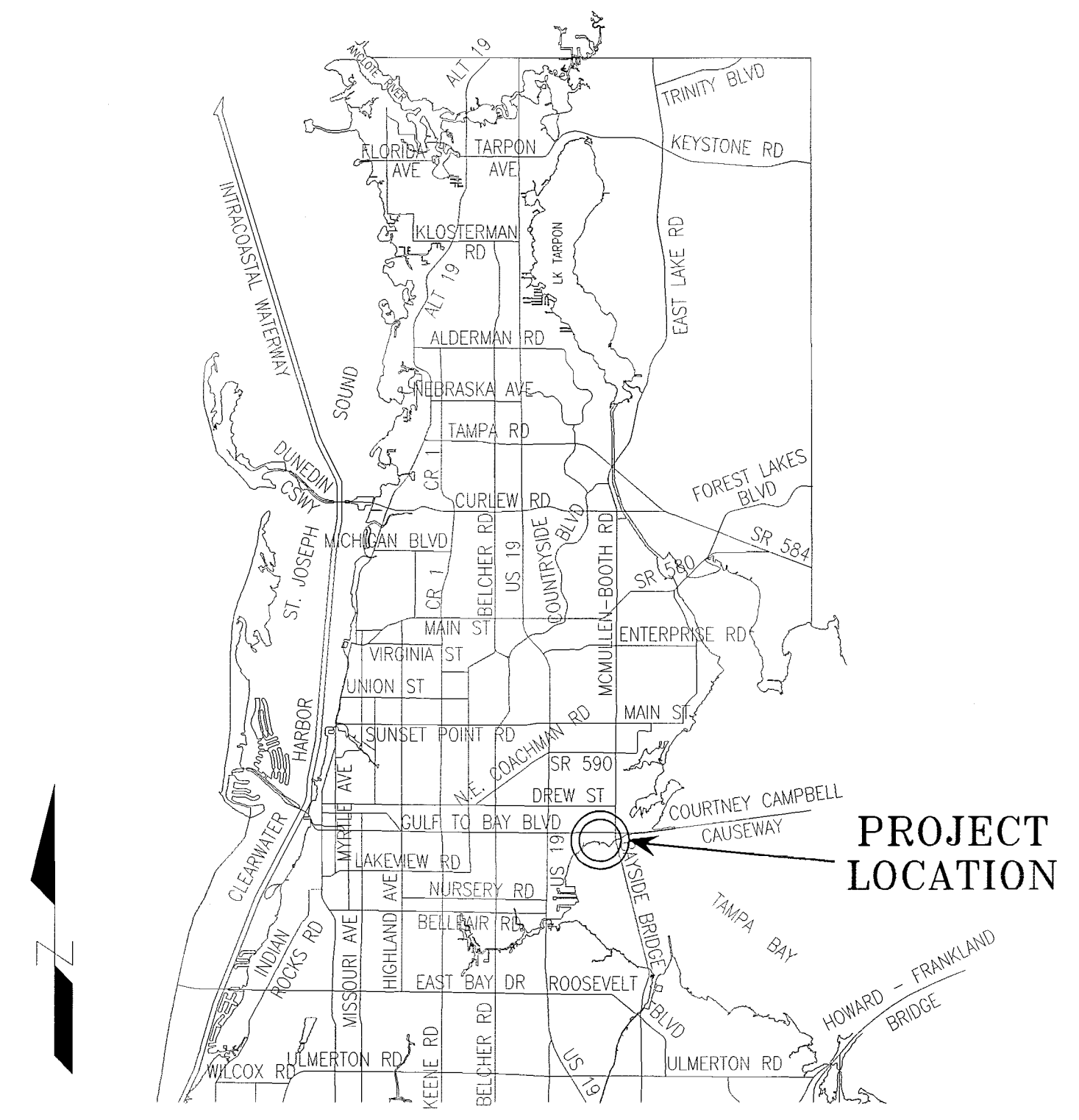
SURVEY FILE NO.: 2011_00032	
PID.: 001851B	
f2011_00032_CALUMET ST.dwg	
SHEET: 1 of 1	C-16

KEN BURKE, CLERK OF COURT  
 AND COMPTROLLER PINELLAS COUNTY, FL  
 INST# 2022063617 03/01/2022 11:26 AM  
 OFF REC BK: 21952 PG: 2593-2593  
 DocType: ROWM

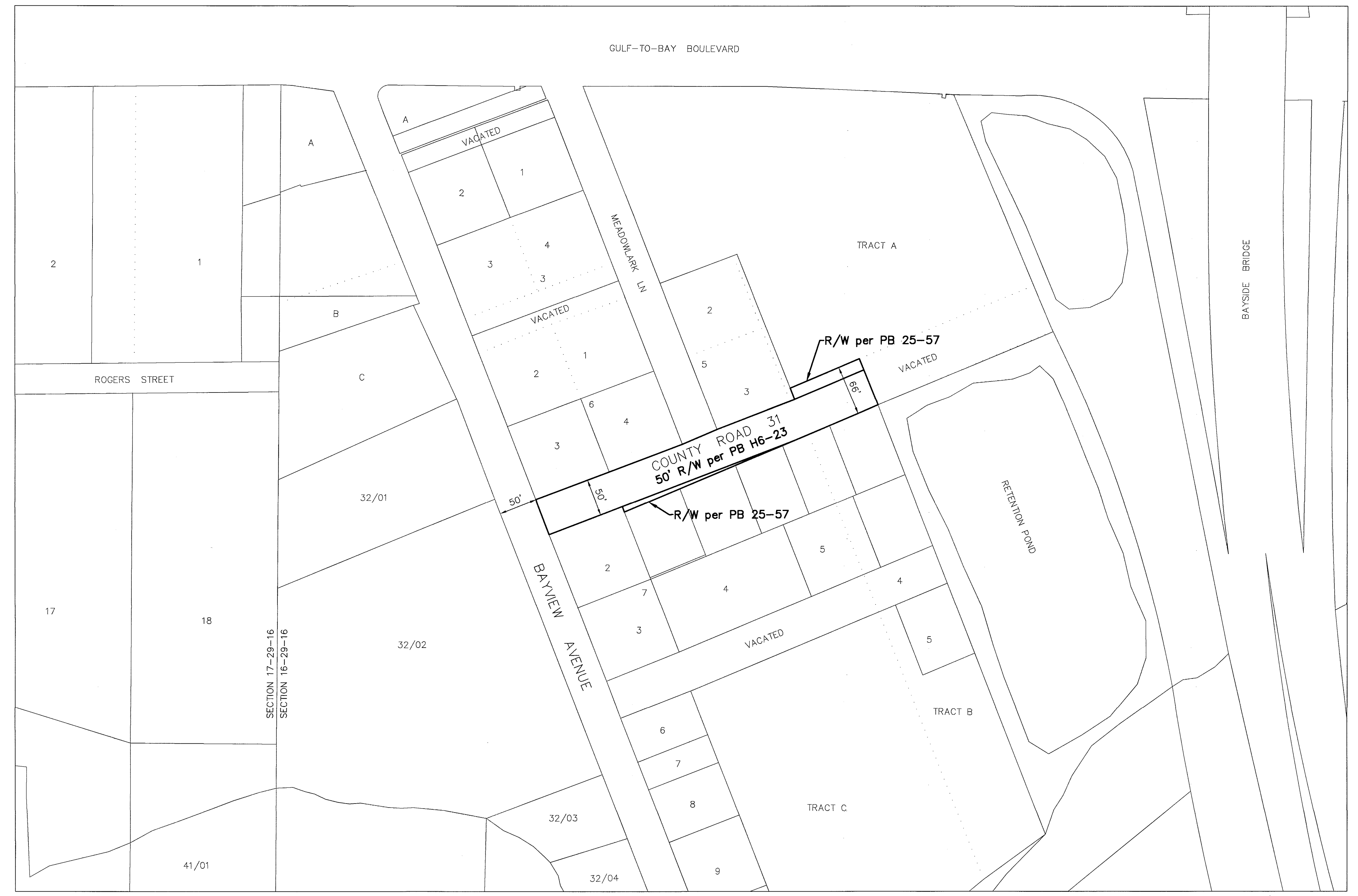
SECTION 16, TOWNSHIP 29 SOUTH, RANGE 16 EAST

Road Plat Book C-338

PINELLAS COUNTY MAP



PROJECT LOCATION



ROAD SEGMENTS TRANSFERRED FROM PINELLAS COUNTY, FLORIDA TO THE CITY OF CLEARWATER, FLORIDA

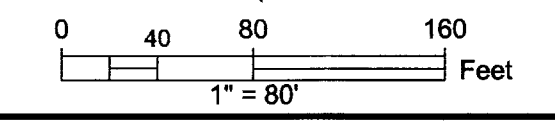
Road Name	From	To	Centerline Miles	Plat Name or Document Type	Book and Page
CR 31	S Bayview Ave	East Terminus		Revised Map of Town of Bay View	PB H6-23
			0.09	Myron A. Smith's Bay View Subdivision	PB 25-57
<b>Total</b>			<b>0.09</b>		

NOTE: The table above is a list of the supporting right-of-way instruments that were found. The extents of the transfer are depicted with bold continuous and bold dashed line types on the map.

- LEGEND**
- PB Plat Book
  - PB H Plat Book recorded prior to 1912
  - OR Official Record
  - DB Deed Book
  - BCC Board of County Commissioners Minutes Book
  - SUB Subdivision
  - R/W Right-of-way
  - RP Road Petition
  - (P) Plat

All plats, deeds and easements referenced hereon are recorded in the Public Records of Pinellas County, Florida.

This Right-of-Way Transfer Map when recorded is an instrument of conveyance, transferring in accordance with Florida Statute 337.29 (2020) all right, title and interest of the County of Pinellas, Florida, in the road, street and/or highway as set forth on the map to the City of Clearwater, Pinellas County, Florida.



S:\Divisions\Survey\SFN Projects\SFN 2011\sfm2011\_00032\dwg\2011\_00032\_CR 31.dwg, Jun 10, 2021 - 1:12pm

REVISIONS	BY	DATE	SURVEY BOOK No.:
			SURVEY SECTION BY DATE
			SURVEYED . . .
			TECHNICIAN . . .
			CHECKED . . .
			DESIGN SECTION
			DESIGNED . . .
			DRAWN . . .
			CHECKED . . .

City of Clearwater  
 COUNTY ROAD 31

RIGHT-OF-WAY  
 TRANSFER MAP  
 (NOT A SURVEY)

PINELLAS COUNTY, FLORIDA  
 PUBLIC WORKS  
 SURVEY AND MAPPING DIVISION  
 22211 U.S. HWY. 19 NORTH  
 CLEARWATER, FLORIDA 33765-2347  
 PHONE (727) 464-8904

MAP DATE: 12/27/2019

SURVEY FILE NO.: 2011\_00032  
 PID.: 001851B  
 f2011\_00032\_CR 31.dwg  
 SHEET: 1 of 1 C-25