



City of Oldsmar

To provide leadership, innovation, environmental stewardship and excellent services in partnership with the community

100 State Street West ~ Oldsmar, FL 34677-3655 ~ (813) 749-1100 ~ Fax (813) 891-9152

October 17, 2018

Mr. Mark Woodard
Pinellas County Administrator
315 Court Street
Clearwater, FL 33756


RE: Address: 3136 St. Clair Avenue
 Parcel #: 22/28/16/96660/016/0130

Dear Mr. Woodard:

Pursuant to the provisions of Section 171.044 Florida Statutes, enclosed you will find a certified copy of the ordinance the City of Oldsmar adopted to annex certain real property into the corporate limits of the city.

If you have any questions regarding the enclosure, I can be reached at (813) 749-1115 or anixon@myoldsmar.com.

Sincerely,


Ann E. Nixon, MMC
City Clerk
City of Oldsmar, FL

BOARD OF COUNTY
COMMISSIONERS
PINELLAS COUNTY FLORIDA

2018 OCT 24 AM 9:17

RECEIVED
BOARD OF

Enclosure: Ordinance, 2018-11, Oldsmar, Florida 34677

CERTIFICATION
I HEREBY CERTIFY THAT THIS IS
A TRUE AND CORRECT COPY OF:
Ordinance 2018-11
OF THE PUBLIC RECORDS OF OLDSMAR
Alan Nixon
CITY CLERK

ORDINANCE 2018-11

AN ORDINANCE DECLARING THE INTENTION OF THE CITY OF OLDSMAR, FLORIDA TO ANNEX CERTAIN REAL PROPERTY LOCATED IN SECTION 22, TOWNSHIP 28 SOUTH, RANGE 16 EAST, FURTHER DESCRIBED AS LOT 13, BLOCK 16, MAP OF SECTION NO. 1 WEST OLDSMAR (PARCEL NUMBER 22-28-16-96660-016-0130) INTO THE CORPORATE LIMITS OF THE CITY OF OLDSMAR AND PROVIDING FOR THE EFFECTIVE DATE OF THIS ORDINANCE.

WHEREAS, pursuant to the provisions of the Florida Statutes, the City of Oldsmar may lawfully annex land lying contiguous to the boundaries of the City upon written petition of the property owner thereof; and

WHEREAS, the City of Oldsmar has received a written petition of the property owner of the following described property and has received proper proof of title setting forth the names of all persons, firms or corporations owning any interest in said property; and

WHEREAS, said property is reasonably compact and is contiguous to the City of Oldsmar, lying in an unincorporated area.

NOW, THEREFORE, BE IT ORDAINED BY THE CITY COUNCIL OF THE CITY OF OLDSMAR, FLORIDA, IN SESSION DULY AND REGULARLY ASSEMBLED:

Section 1: The City of Oldsmar, acting by and through its City Council hereby declares its intention to annex into the corporate limits of the City Oldsmar the following property lying contiguous to the territorial limits of said City:

SEE ATTACHED EXHIBIT "A"

A map clearly showing the annexed area is attached hereto as EXHIBIT "B" and incorporated herein by reference.

Section 2: Upon final passage and adoption a certified copy of this Ordinance shall be duly recorded in the Office of the Circuit Court of Pinellas County and filed with the Department of State, State of Florida and the County Administrator of Pinellas County, Florida.

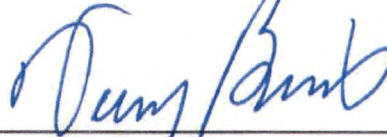
Section 3: When this Ordinance has been duly recorded and filed as aforesaid, the territory hereinabove described shall be thereupon annexed to the

City of Oldsmar and the inhabitants thereof shall enjoy all the privileges and be subject to all liabilities as are applicable to the other lands and inhabitants within the corporate limits and subject to all laws and ordinances of the City of Oldsmar.

Section 4: This Ordinance shall become effective immediately upon its final passage and adoption.


PASSED ON FIRST READING: October 2, 2018

PASSED ON SECOND READING AND ADOPTED: October 16, 2018



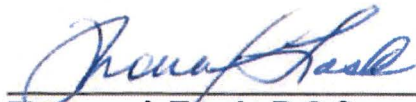
**Doug Bevis, Mayor
City of Oldsmar**

ATTEST:



**Ann Nixon, City Clerk, MMC
City of Oldsmar**

APPROVED AS TO FORM:



**Thomas J. Trask, B.C.S.
City Attorney, City of Oldsmar**

ORDINANCE 2018-11

Exhibit "A"

Lot 13, Block 16, Map of Section No. 1 West Oldsmar, according to the map or plat thereof as recorded in Plat Book 9, Page 79, of the Public Records of Pinellas County, Florida.

ORDINANCE 2018-11

Exhibit "B"



LOCATOR MAP

22-28-16-96660-016-0130

3136 ST CLAIR AVE

OLDSMAR, FL 34677

BLOCK 16, LOT 13, WEST OLDSMAR SECTION NO. 1



JULY 2018



City of Oldsmar

To provide leadership, innovation, environmental stewardship and excellent services in partnership with the community

100 State Street West ~ Oldsmar, FL 34677-3655 ~ (813) 749-1100 ~ Fax (813) 891-9152

October 17, 2018

Mr. Mark Woodard
Pinellas County Administrator
315 Court Street
Clearwater, FL 33756

RE: Address: 3168 Huron Avenue
 Parcel #: 22/28/16/96660/017/0190

Dear Mr. Woodard:

Pursuant to the provisions of Section 171.044 Florida Statutes, enclosed you will find a certified copy of the ordinance the City of Oldsmar adopted to annex certain real property into the corporate limits of the city.

If you have any questions regarding the enclosure, I can be reached at (813) 749-1115 or anixon@myoldsmar.com.

Sincerely,

Ann E. Nixon, MMC
City Clerk
City of Oldsmar, FL

Enclosure: Ordinance, 2018-12, Oldsmar, Florida 34677

RECEIVED
BOARD OF
2018 OCT 24 AM 9:18
BOARD OF COUNTY
COMMISSIONERS
PINELLAS COUNTY FLORIDA

CERTIFICATION
I HEREBY CERTIFY THAT THIS IS
A TRUE AND CORRECT COPY OF:

Ordinance 2018-12
OF THE PUBLIC RECORDS OF OLDSMAR

ORDINANCE 2018-12

Ann Nixon
CITY CLERK

AN ORDINANCE DECLARING THE INTENTION OF THE CITY OF OLDSMAR, FLORIDA TO ANNEX CERTAIN REAL PROPERTY LOCATED IN SECTION 22, TOWNSHIP 28 SOUTH, RANGE 16 EAST, FURTHER DESCRIBED AS LOT 19, BLOCK 17, MAP OF SECTION NO. 1 WEST OLDSMAR (PARCEL NUMBER 22-28-16-96660-017-0190) INTO THE CORPORATE LIMITS OF THE CITY OF OLDSMAR AND PROVIDING FOR THE EFFECTIVE DATE OF THIS ORDINANCE.

WHEREAS, pursuant to the provisions of the Florida Statutes, the City of Oldsmar may lawfully annex land lying contiguous to the boundaries of the City upon written petition of the property owner thereof; and

WHEREAS, the City of Oldsmar has received a written petition of the property owner of the following described property and has received proper proof of title setting forth the names of all persons, firms or corporations owning any interest in said property; and

WHEREAS, said property is reasonably compact and is contiguous to the City of Oldsmar, lying in an unincorporated area.

NOW, THEREFORE, BE IT ORDAINED BY THE CITY COUNCIL OF THE CITY OF OLDSMAR, FLORIDA, IN SESSION DULY AND REGULARLY ASSEMBLED:

Section 1: The City of Oldsmar, acting by and through its City Council hereby declares its intention to annex into the corporate limits of the City Oldsmar the following property lying contiguous to the territorial limits of said City:

SEE ATTACHED EXHIBIT "A"

A map clearly showing the annexed area is attached hereto as EXHIBIT "B" and incorporated herein by reference.

Section 2: Upon final passage and adoption a certified copy of this Ordinance shall be duly recorded in the Office of the Circuit Court of Pinellas County and filed with the Department of State, State of Florida and the County Administrator of Pinellas County, Florida.


Section 3: When this Ordinance has been duly recorded and filed as aforesaid, the territory hereinabove described shall be thereupon annexed to the

City of Oldsmar and the inhabitants thereof shall enjoy all the privileges and be subject to all liabilities as are applicable to the other lands and inhabitants within the corporate limits and subject to all laws and ordinances of the City of Oldsmar.

Section 4: This Ordinance shall become effective immediately upon its final passage and adoption.


PASSED ON FIRST READING: October 2, 2018

PASSED ON SECOND READING AND ADOPTED: October 16, 2018




Doug Bevis, Mayor
City of Oldsmar

ATTEST:



Ann Nixon, City Clerk, MMC
City of Oldsmar

APPROVED AS TO FORM:



Thomas J. Trask, B.C.S.
City Attorney, City of Oldsmar

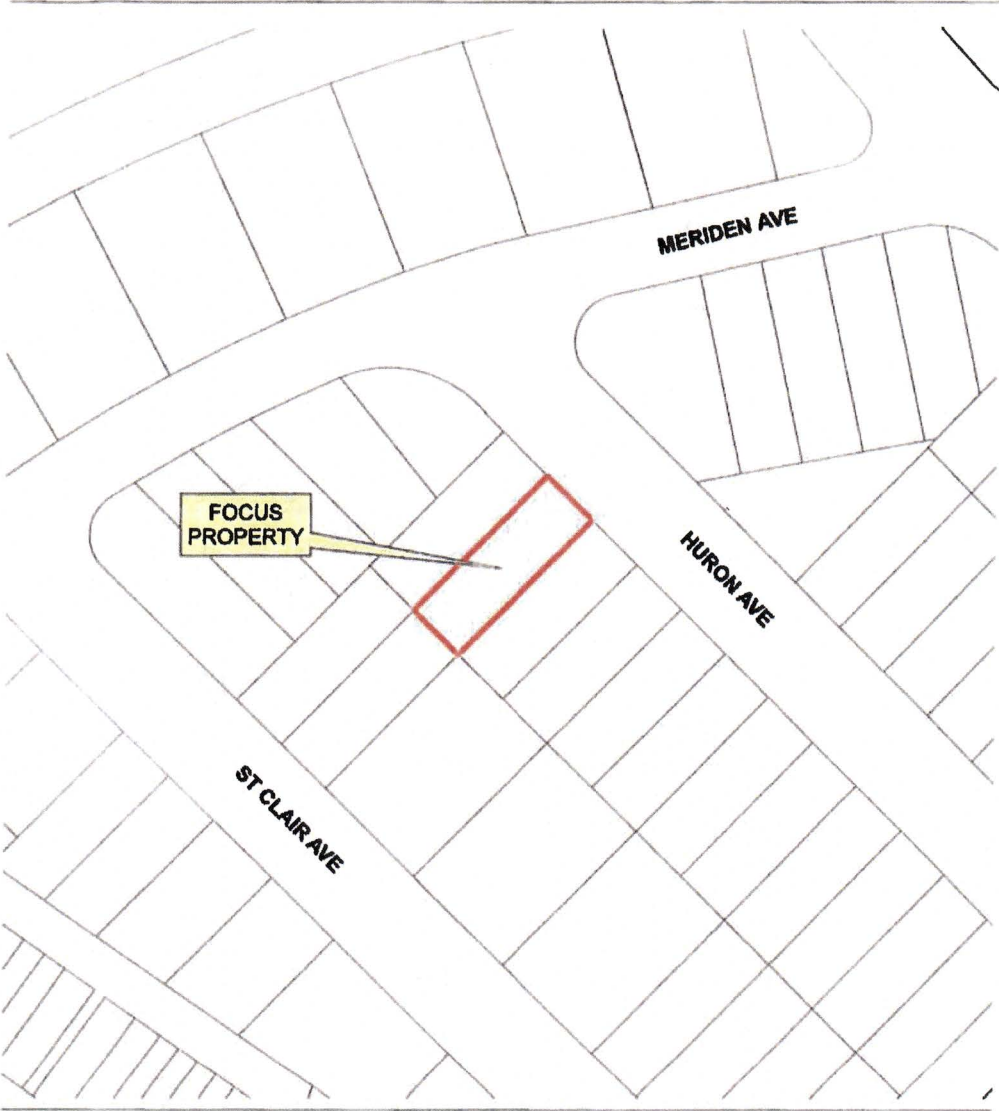
ORDINANCE 2018-12

Exhibit "A"

Lot 19, Block 17, Map of Section No. 1 West Oldsmar, according to the map or plat thereof as recorded in Plat Book 9, Page 79, of the Public Records of Pinellas County, Florida.

ORDINANCE 2018-12

Exhibit "B"



LOCATOR MAP

22-28-16-96660-017-0190

3188 HURON AVE

OLDSMAR, FL 34677

BLOCK 17, LOT 19, WEST OLDSMAR SECTION NO. 1



JULY 2018



City of Oldsmar

To provide leadership, innovation, environmental stewardship and excellent services in partnership with the community

100 State Street West ~ Oldsmar, FL 34677-3655 ~ (813) 749-1100 ~ Fax (813) 891-9152

October 17, 2018

Mr. Mark Woodard
Pinellas County Administrator
315 Court Street
Clearwater, FL 33756


RE: Address: 3149 Huron Avenue
 Parcel #: 22/28/16/96660/018/0060

Dear Mr. Woodard:

Pursuant to the provisions of Section 171.044 Florida Statutes, enclosed you will find a certified copy of the ordinance the City of Oldsmar adopted to annex certain real property into the corporate limits of the city.

If you have any questions regarding the enclosure, I can be reached at (813) 749-1115 or anixon@myoldsmar.com.

Sincerely,


Ann E. Nixon, MMC
City Clerk
City of Oldsmar, FL

Enclosure: Ordinance, 2018-13, Oldsmar, Florida 34677

RECEIVED
BOARD OF
2018 OCT 24 AM 9:18
BOARD OF COUNTY
COMMISSIONERS
PINELLAS COUNTY FLORIDA

CERTIFICATION,
I HEREBY CERTIFY THAT THIS IS
A TRUE AND CORRECT COPY OF:

Ordinance 2018-13
OF THE PUBLIC RECORDS OF OLDSMAR

ORDINANCE 2018-13

[Signature]
CITY CLERK

AN ORDINANCE DECLARING THE INTENTION OF THE CITY OF OLDSMAR, FLORIDA TO ANNEX CERTAIN REAL PROPERTY LOCATED IN SECTION 22, TOWNSHIP 28 SOUTH, RANGE 16 EAST, FURTHER DESCRIBED AS LOT 6, BLOCK 18, MAP OF SECTION NO. 1 WEST OLDSMAR (PARCEL NUMBER 22-28-16-96660-018-0060) INTO THE CORPORATE LIMITS OF THE CITY OF OLDSMAR AND PROVIDING FOR THE EFFECTIVE DATE OF THIS ORDINANCE.

WHEREAS, pursuant to the provisions of the Florida Statutes, the City of Oldsmar may lawfully annex land lying contiguous to the boundaries of the City upon written petition of the property owner thereof; and

WHEREAS, the City of Oldsmar has received a written petition of the property owner of the following described property and has received proper proof of title setting forth the names of all persons, firms or corporations owning any interest in said property; and

WHEREAS, said property is reasonably compact and is contiguous to the City of Oldsmar, lying in an unincorporated area.

NOW, THEREFORE, BE IT ORDAINED BY THE CITY COUNCIL OF THE CITY OF OLDSMAR, FLORIDA, IN SESSION DULY AND REGULARLY ASSEMBLED:

Section 1: The City of Oldsmar, acting by and through its City Council hereby declares its intention to annex into the corporate limits of the City Oldsmar the following property lying contiguous to the territorial limits of said City:

SEE ATTACHED EXHIBIT "A"

A map clearly showing the annexed area is attached hereto as EXHIBIT "B" and incorporated herein by reference.

Section 2: Upon final passage and adoption a certified copy of this Ordinance shall be duly recorded in the Office of the Circuit Court of Pinellas County and filed with the Department of State, State of Florida and the County Administrator of Pinellas County, Florida.


Section 3: When this Ordinance has been duly recorded and filed as aforesaid, the territory hereinabove described shall be thereupon annexed to the

City of Oldsmar and the inhabitants thereof shall enjoy all the privileges and be subject to all liabilities as are applicable to the other lands and inhabitants within the corporate limits and subject to all laws and ordinances of the City of Oldsmar.

Section 4: This Ordinance shall become effective immediately upon its final passage and adoption.


PASSED ON FIRST READING: October 2, 2018

PASSED ON SECOND READING AND ADOPTED: October 16, 2018




Doug Bevis, Mayor
City of Oldsmar

ATTEST:



Ann Nixon, City Clerk, MMC
City of Oldsmar

APPROVED AS TO FORM:



Thomas J. Trask, B.C.S.
City Attorney, City of Oldsmar

ORDINANCE 2018-13

Exhibit "A"

Lot 6, Block 18, Map of Section No. 1 West Oldsmar, according to the map or plat thereof as recorded in Plat Book 9, Page 79, of the Public Records of Pinellas County, Florida.

ORDINANCE 2018-13

Exhibit "B"



LOCATOR MAP

22-28-16-96660-018-0060

3149 HURON AVE

OLDSMAR, FL 34677

BLOCK 18, LOT 6, WEST OLDSMAR SECTION NO. 1



JULY 2016