

**FLU-22-03**

**Location Map**

**From:** Residential/Office General (5.5 acres) & Preservation (7.6 acres)  
**Land Use**  
**To:** Employment (5.5 acres) & Preservation (7.6 acres)



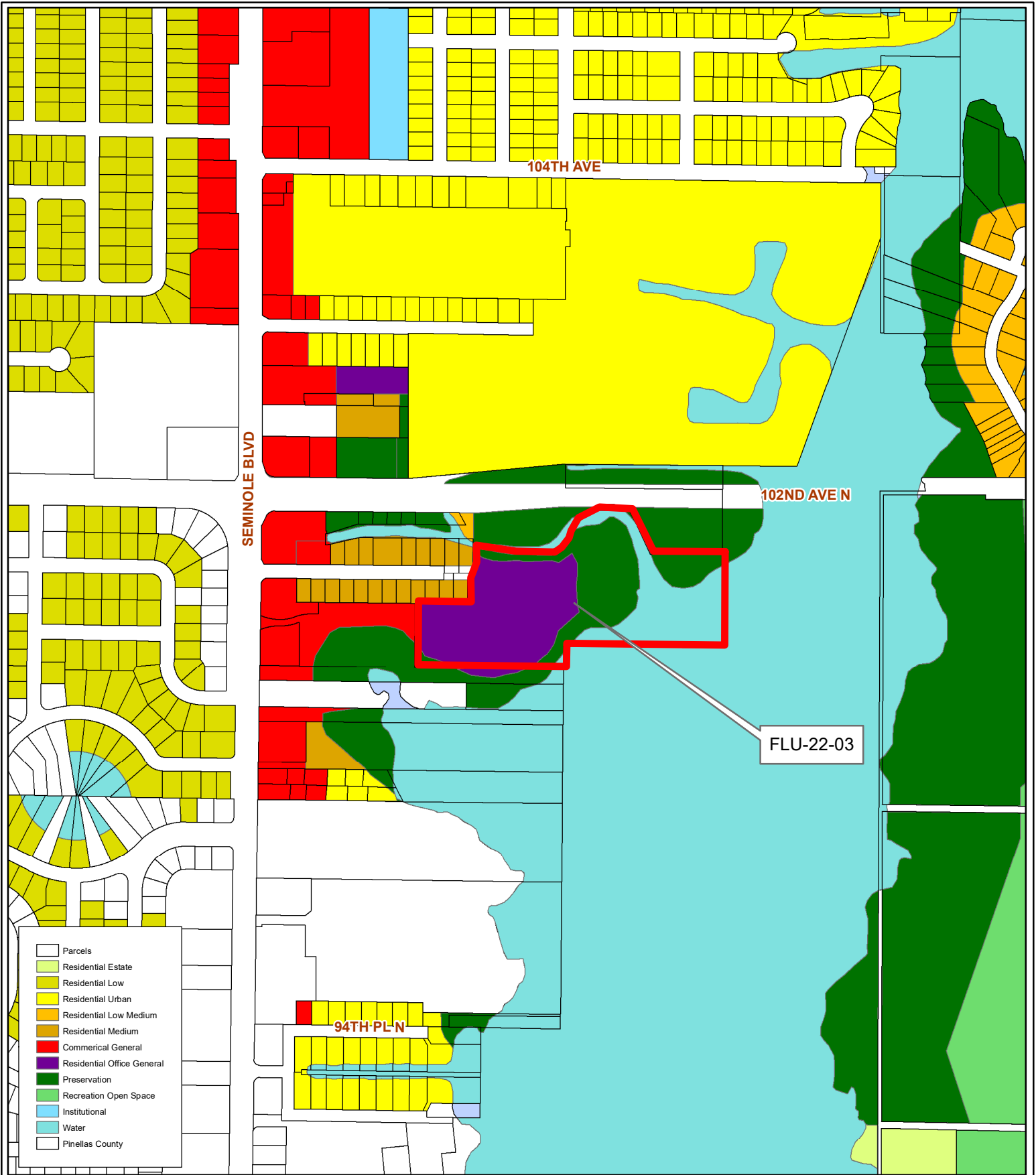
Portion of Parcel 22/30/15/00000/120/0200

Prepared by: Housing & Community Development Department



Date: 6/6/2022

1 inch = 4.5 miles



**FLU-22-03**

**Current Land Use**

**From:** Residential/Office General (5.5 acres) & Preservation (7.6 acres)  
**Land Use**  
**To:** Employment (5.5 acres) & Preservation (7.6 acres)

Portion of Parcel 22/30/15/00000/120/0200

Prepared by: Housing & Community Development Department



Date: 6/6/2022



1 inch = 0.1 miles



**FLU-22-03**

**Aerial Map**

**From:** Residential/Office General (5.5 acres) & Preservation (7.6 acres)  
**Land Use**

**To:** Employment (5.5 acres) & Preservation (7.6 acres)



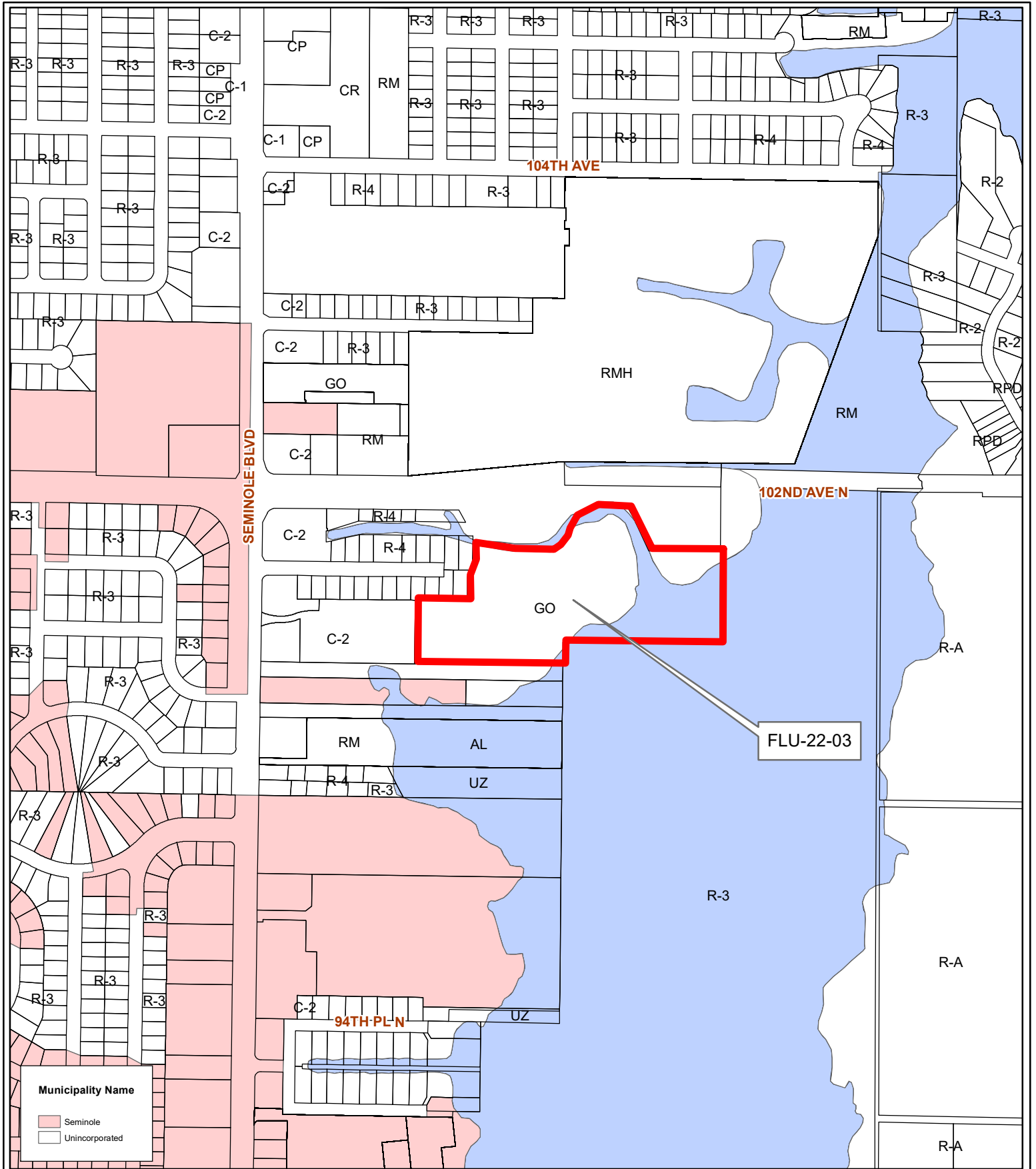
Portion of Parcel 22/30/15/00000/120/0200

Prepared by: Housing & Community Development Department



Date: 6/6/2022

1 inch = 0.1 miles



**FLU-22-03**

**Municipal Map**

**From:** Residential/Office General (5.5 acres) & Preservation (7.6 acres)  
**Land Use**  
**To:** Employment (5.5 acres) & Preservation (7.6 acres)



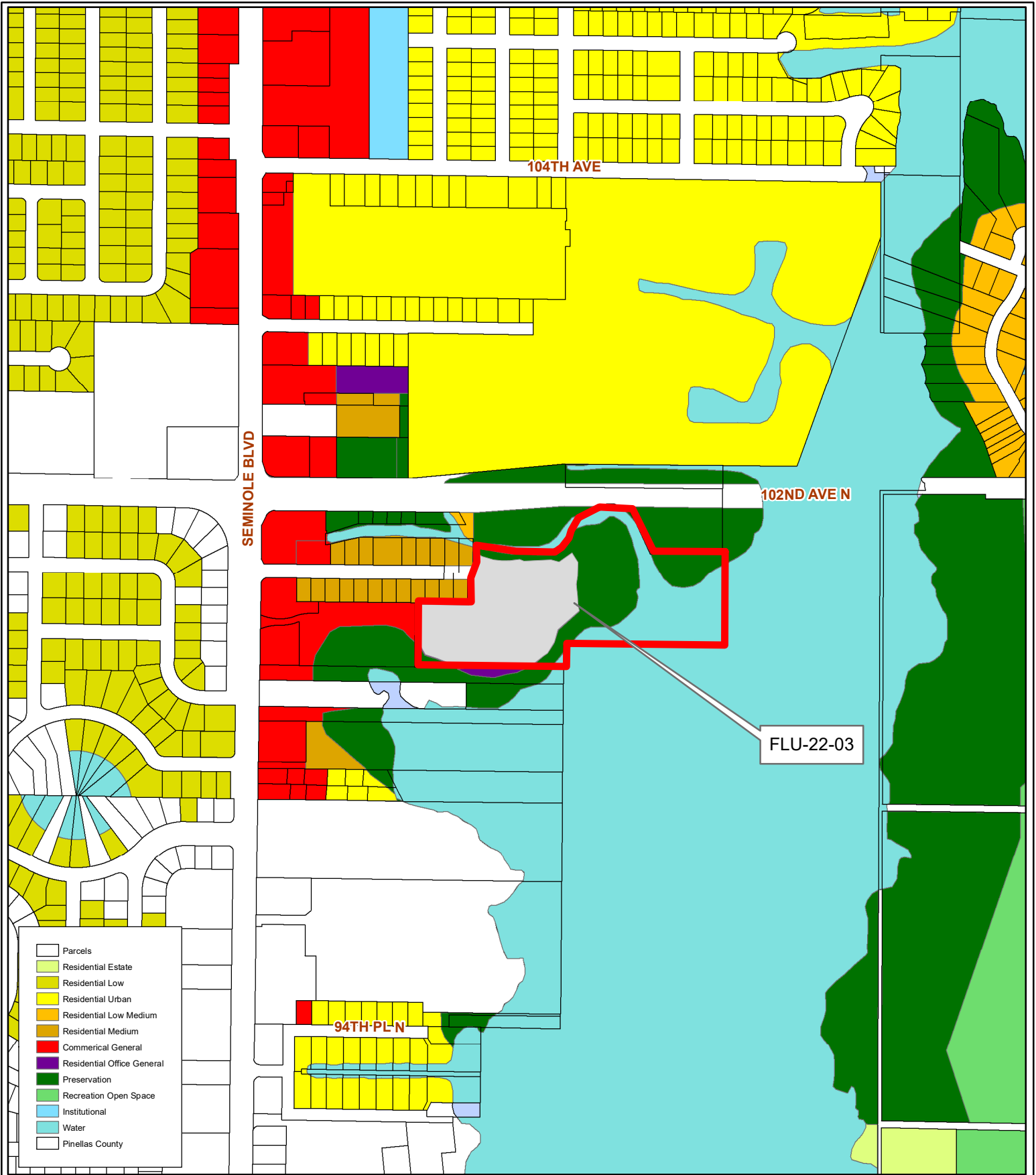
Portion of Parcel 22/30/15/00000/120/0200

Prepared by: Housing & Community Development Department



Date: 6/6/2022

1 inch = 0.1 miles



**FLU-22-03**

**Proposed Land Use**

**From:** Residential/Office General (5.5 acres) & Preservation (7.6 acres)  
**Land Use**  
**To:** Employment (5.5 acres) & Preservation (7.6 acres)

Portion of Parcel 22/30/15/00000/120/0200

Prepared by: Housing & Community Development Department



Date: 6/6/2022



1 inch = 0.1 miles