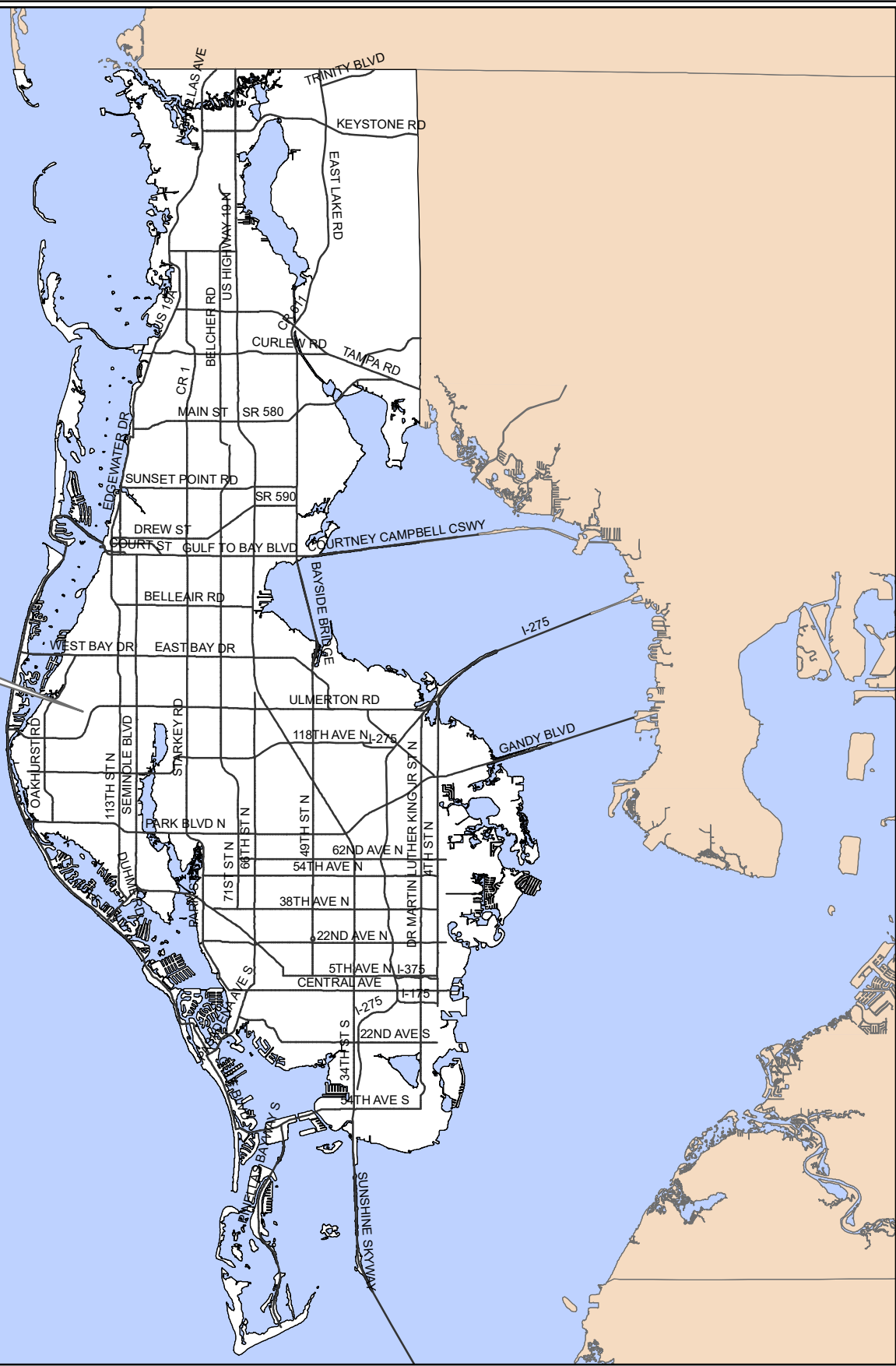


Z-17-12-17



Surrounding Counties

Z-17-12-17 Location Map

Zoning

From: PC, Preservation/Conservation
To: RBR, Resource-Based Recreation

08/30/15/20342/000/2180, 2200, 2260 & 2270

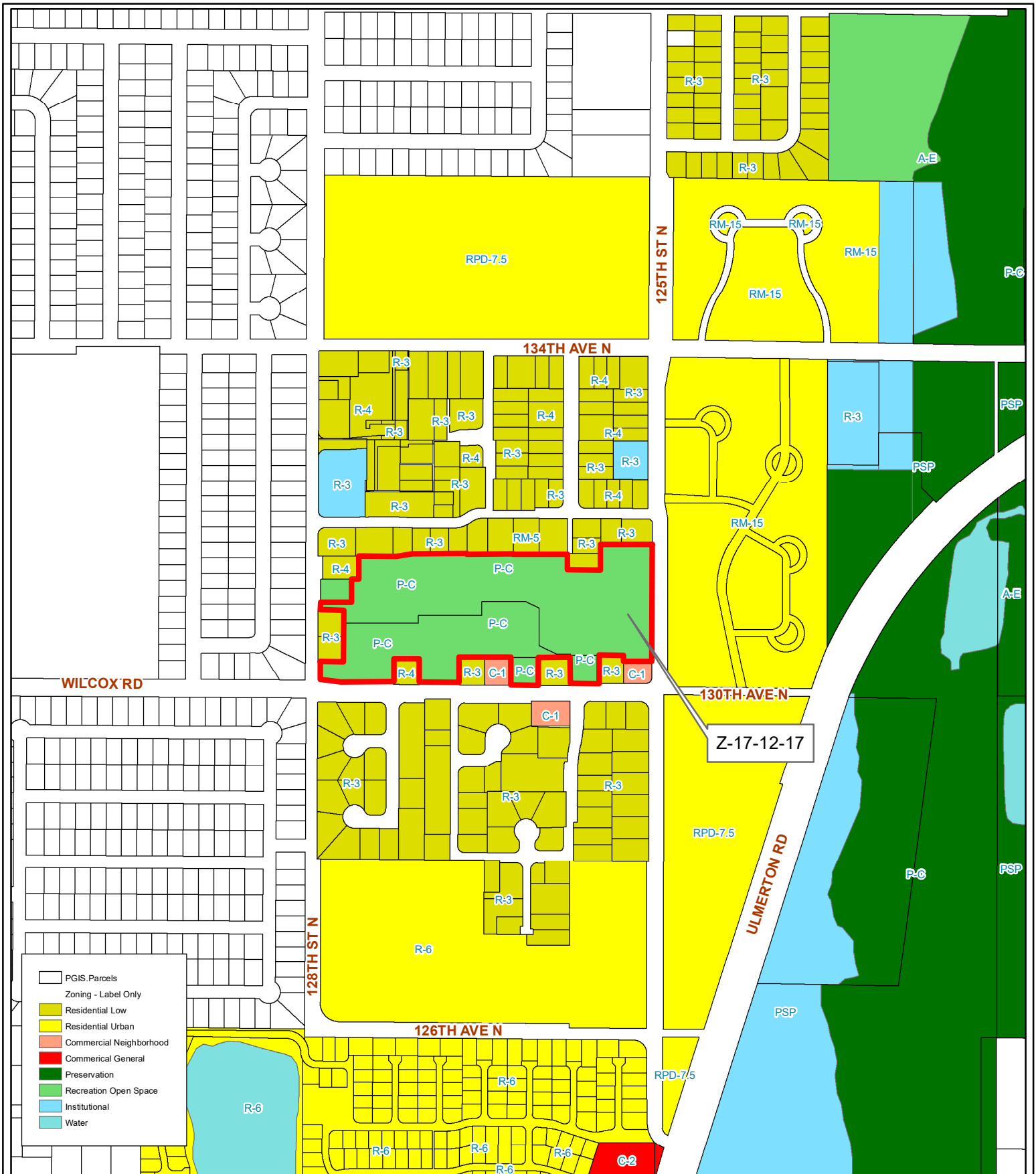
Prepared by: Pinellas County Planning Department



Date: 10/31/2017



1 inch = 4.5 miles



- PGIS Parcels
- Zoning - Label Only**
- Residential Low
- Residential Urban
- Commercial Neighborhood
- Commercial General
- Preservation
- Recreation Open Space
- Institutional
- Water

Z-17-12-17
Current Zoning

Zoning **From:** PC, Preservation/Conservation
To: RBR, Resource-Based Recreation



08/30/15/20342/000/2180, 2200, 2260 & 2270

Prepared by: Pinellas County Planning Department



Date: 10/31/2017

1 inch = 0.09 miles



Z-17-12-17
Aerial Map

Zoning

From: PC, Preservation/Conservation

To: RBR, Resource-Based Recreation

08/30/15/20342/000/2180, 2200, 2260 & 2270

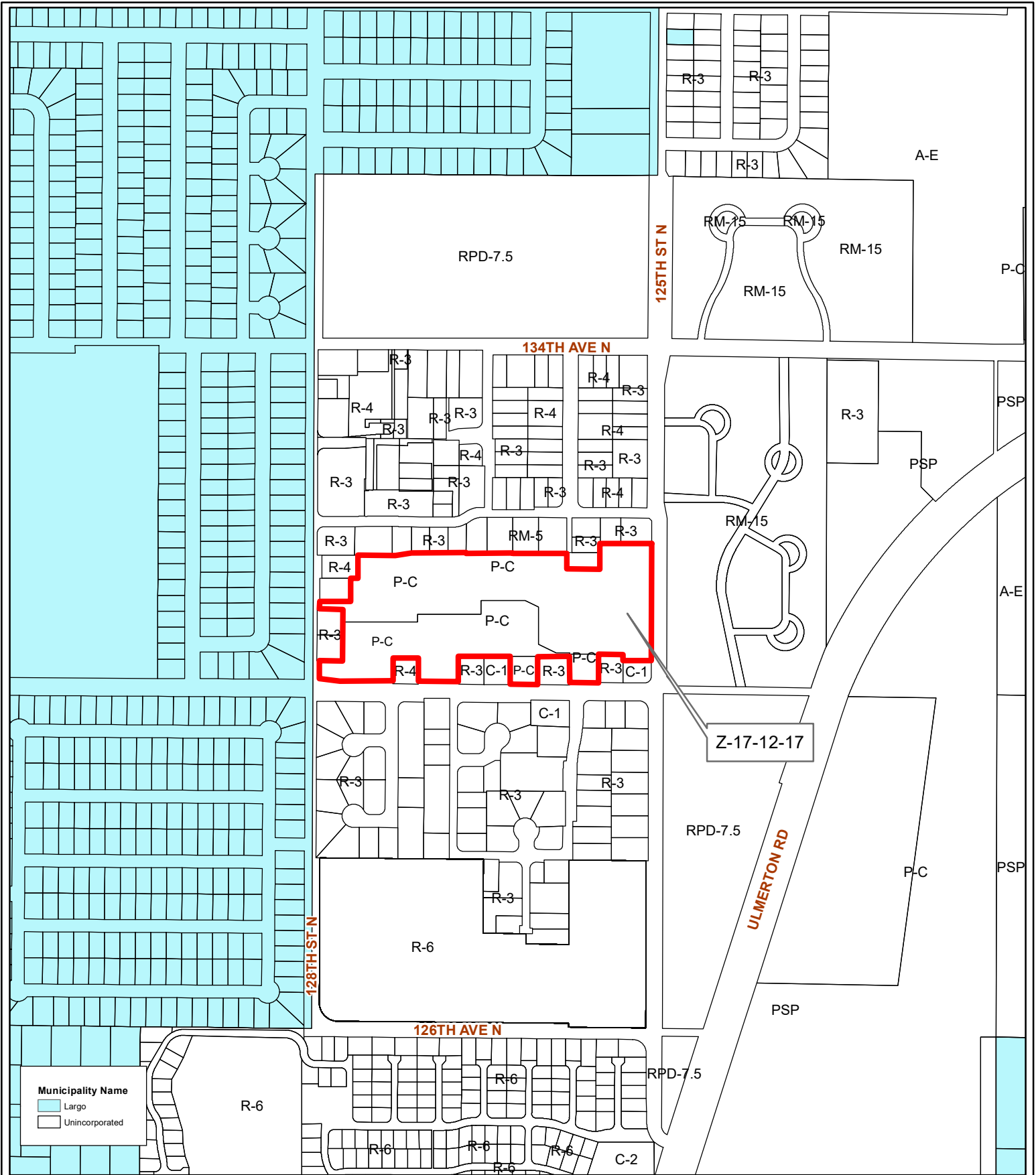
Prepared by: Pinellas County Planning Department



Date: 10/31/2017



1 inch = 0.09 miles



Municipality Name
 Largo
 Unincorporated

Z-17-12-17
Municipal Map

Zoning
From: PC, Preservation/Conservation
To: RBR, Resource-Based Recreation

08/30/15/20342/000/2180, 2200, 2260 & 2270

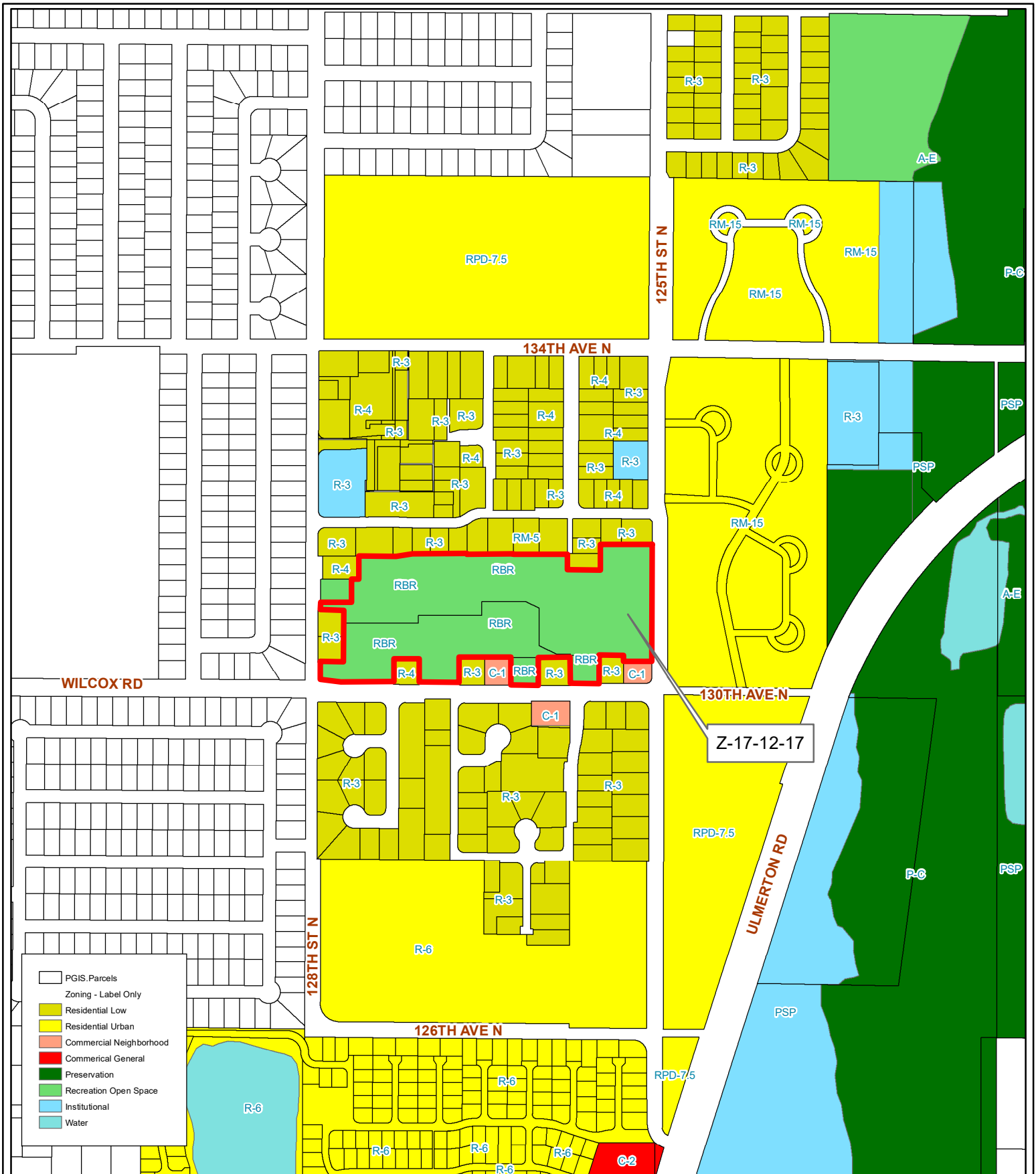
Prepared by: Pinellas County Planning Department



Date: 10/31/2017



1 inch = 0.09 miles



- PGIS Parcels
- Zoning - Label Only**
- Residential Low
- Residential Urban
- Commercial Neighborhood
- Commercial General
- Preservation
- Recreation Open Space
- Institutional
- Water

Z-17-12-17

Proposed Zoning

Zoning **From:** PC, Preservation/Conservation
To: RBR, Resource-Based Recreation



08/30/15/20342/000/2180, 2200, 2260 & 2270

Prepared by: Pinellas County Planning Department



Date: 10/31/2017

1 inch = 0.09 miles