

Map 1 - Location

CASE #: CW19-12

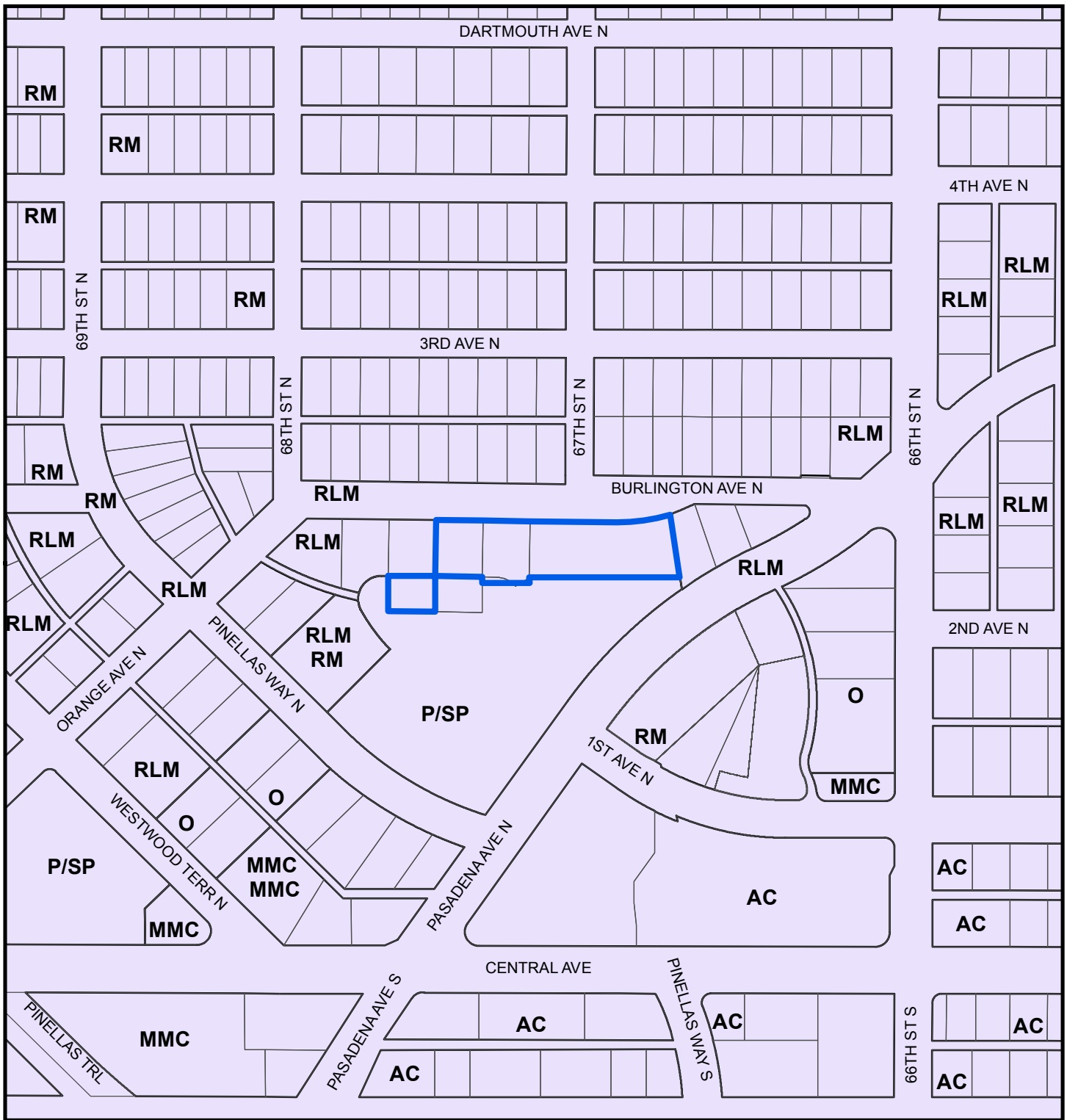
FROM: Public/Semi-Public & Residential Low Medium

AREA: 1.6 Acres

JURISDICTION: St. Petersburg

TO: Public/Semi-Public & Residential Low Medium





Map 2 - Current Countywide Plan Map & Jurisdictional Map

CASE #: CW19-12

FROM: Public/Semi-Public & Residential Low Medium


AREA: 1.6 Acres

JURISDICTION: St. Petersburg

TO: Public/Semi-Public & Residential Low Medium

LEGEND:

 ST PETERSBURG





Map 3 - Aerial

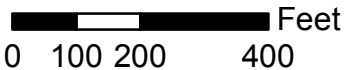
CASE #: CW19-12

JURISDICTION: St. Petersburg

FROM: Public/Semi-Public & Residential Low Medium

TO: Public/Semi-Public & Residential Low Medium

AREA: 1.6 Acres





Countywide Plan Map Categories

- Residential Low Medium
- Residential Medium
- Multimodal Corridor
- Office
- Public/Semi-Public
- Activity Center


Map 4 - Current Countywide Plan Map

CASE #: CW19-12

JURISDICTION: St. Petersburg







FROM: Public/Semi-Public & Residential Low Medium
TO: Public/Semi-Public & Residential Low Medium

AREA: 1.6 Acres





Countywide Plan Map Categories

- | | | |
|--|--|---|
|  Residential Low Medium |  Office |  Activity Center |
|  Residential Medium |  Public/Semi-Public |  Multimodal Corridor |

Map 5 - Proposed Countywide Plan Map

CASE #: CW19-12

JURISDICTION: St. Petersburg

FROM: Public/Semi-Public & Residential Low Medium
 TO: Public/Semi-Public & Residential Low Medium

AREA: 1.6 Acres

