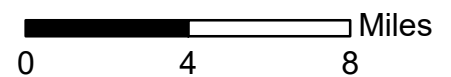


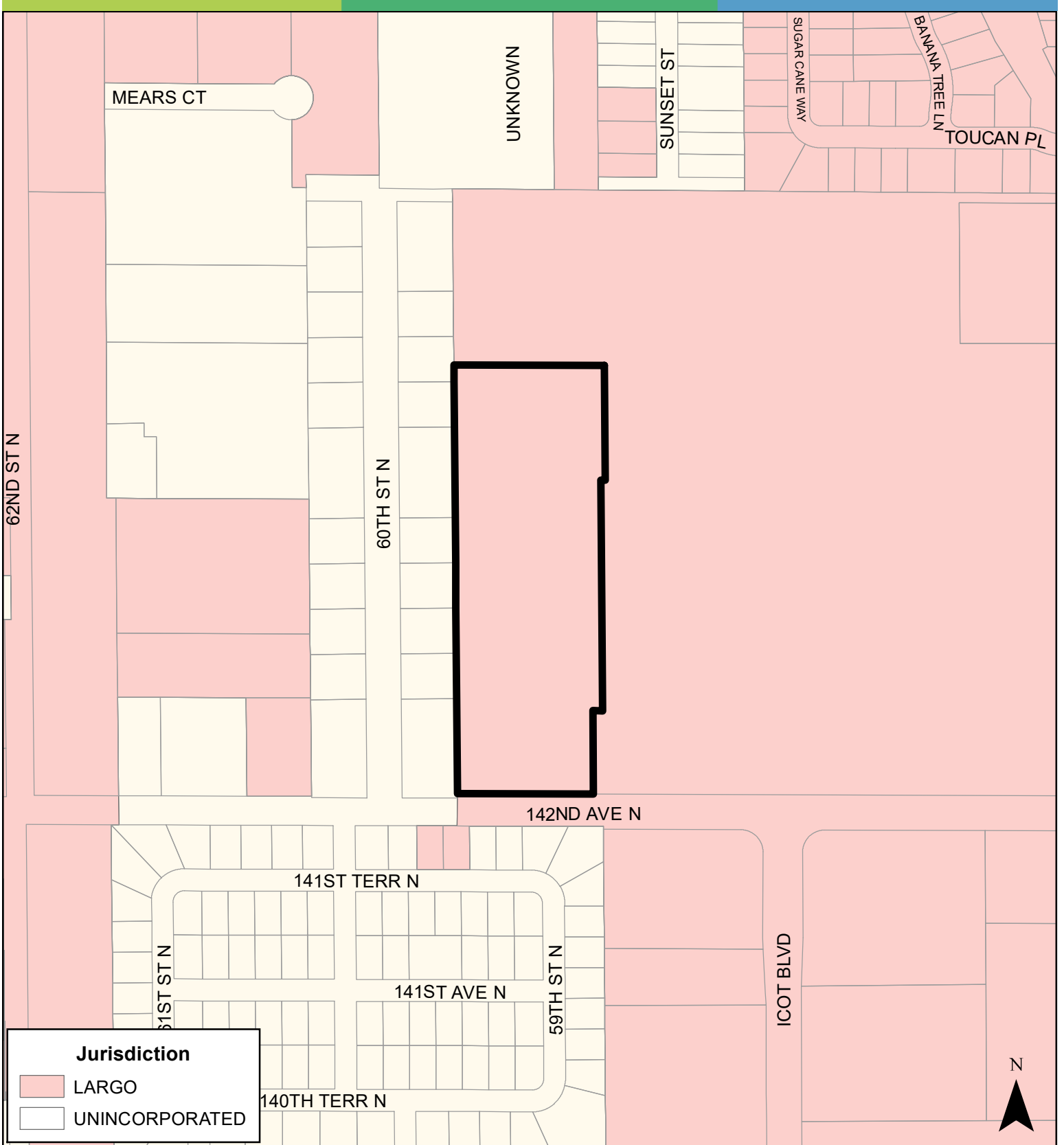
**JURISDICTION:** Largo

**AREA:** 7.39 Acres

**FROM:** Public/Semi-Public

**TO:** Office



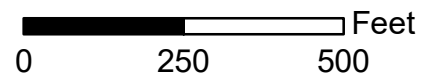


**JURISDICTION:** Largo

**FROM:** Public/Semi-Public

**AREA:** 7.39 Acres

**TO:** Office



# Case CW21-04

## Map 3: Aerial Map

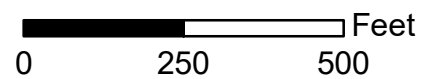


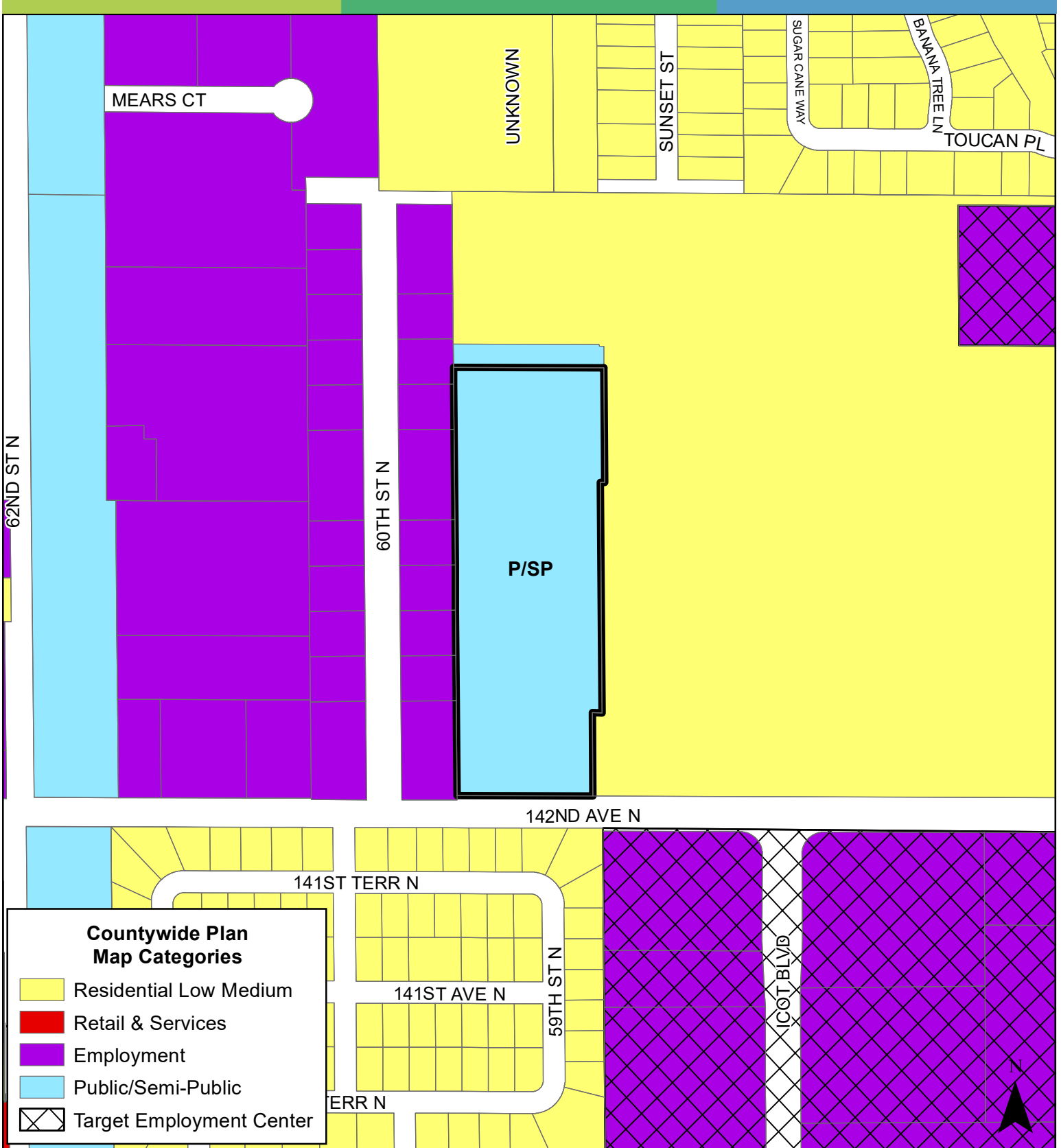
**JURISDICTION:** Largo

**FROM:** Public/Semi-Public

**AREA:** 7.39 Acres

**TO:** Office





**JURISDICTION:** Largo

**FROM:** Public/Semi-Public

**AREA:** 7.39 Acres

**TO:** Office

