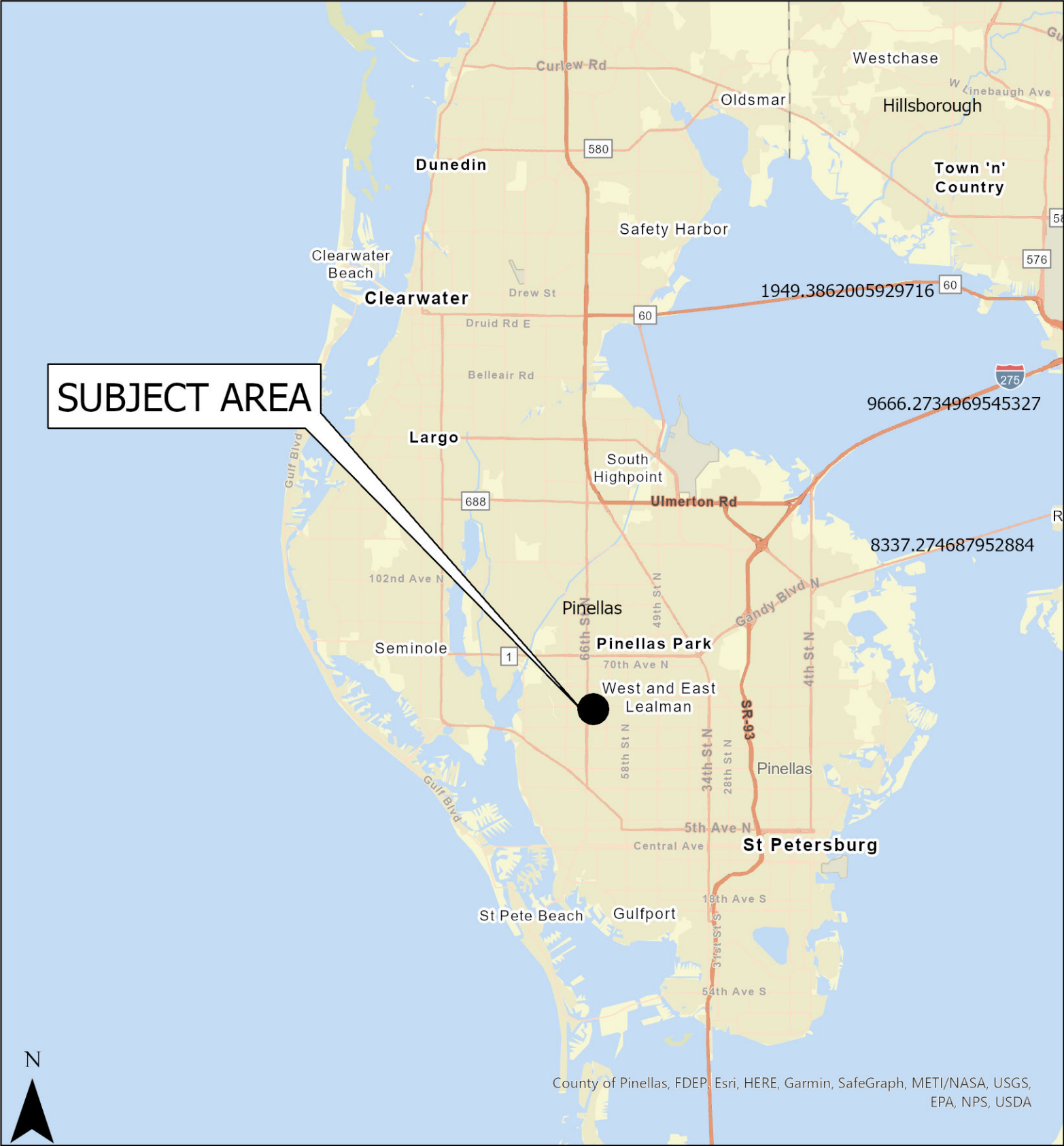


Case CW22-18

Map 1: Location Map



JURISDICTION: Pinellas County **FROM:** Residential Medium

AREA: 4.3 acres

TO: Residential High



Case CW22-18

Map 3: Aerial Map



JURISDICTION: Pinellas County **FROM:** Residential Medium

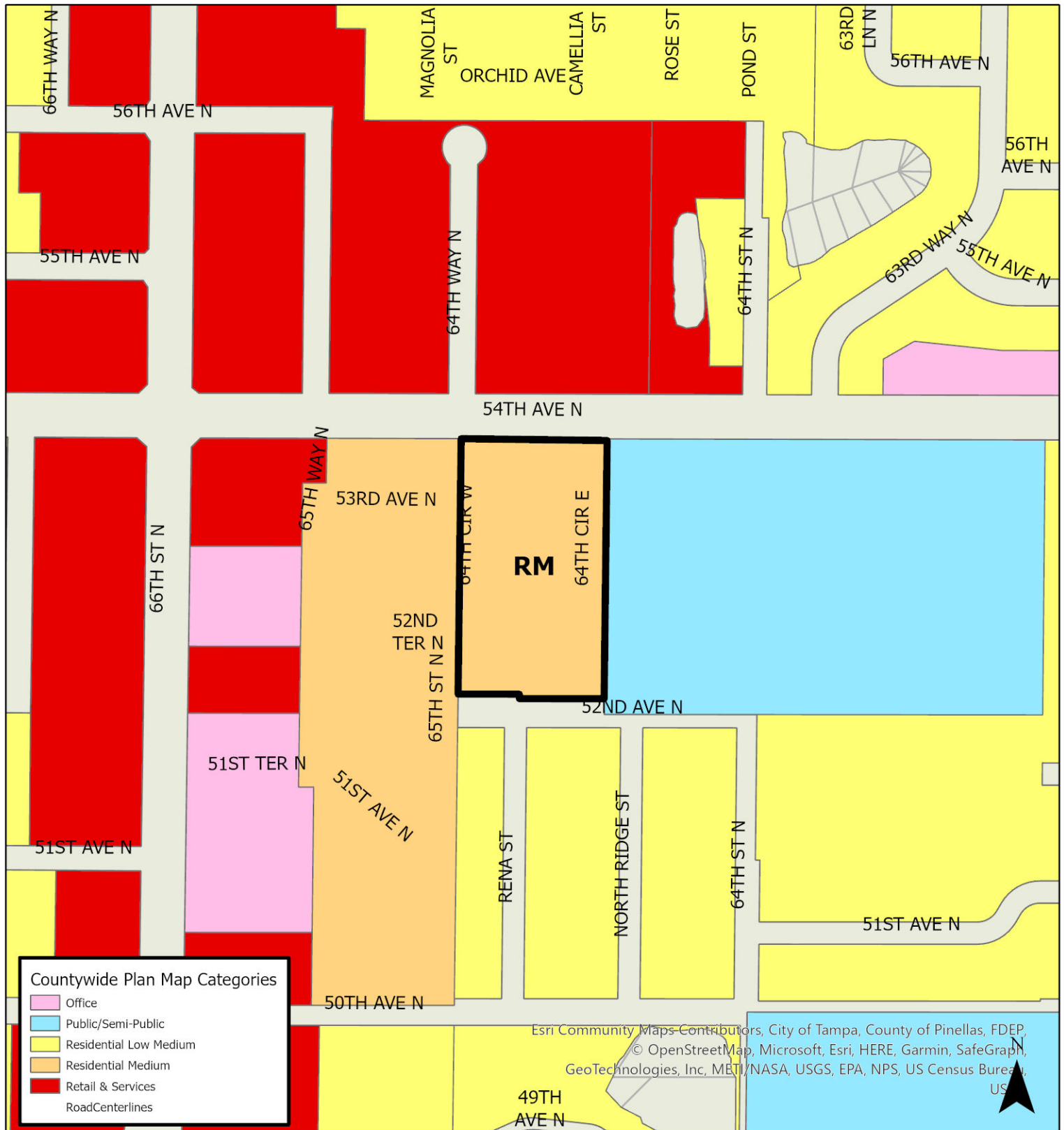
AREA: 4.3 acres

TO: Residential High



Case CW22-18

Map 4: Current Countywide Plan Map



JURISDICTION: Pinellas County FROM: Residential Medium

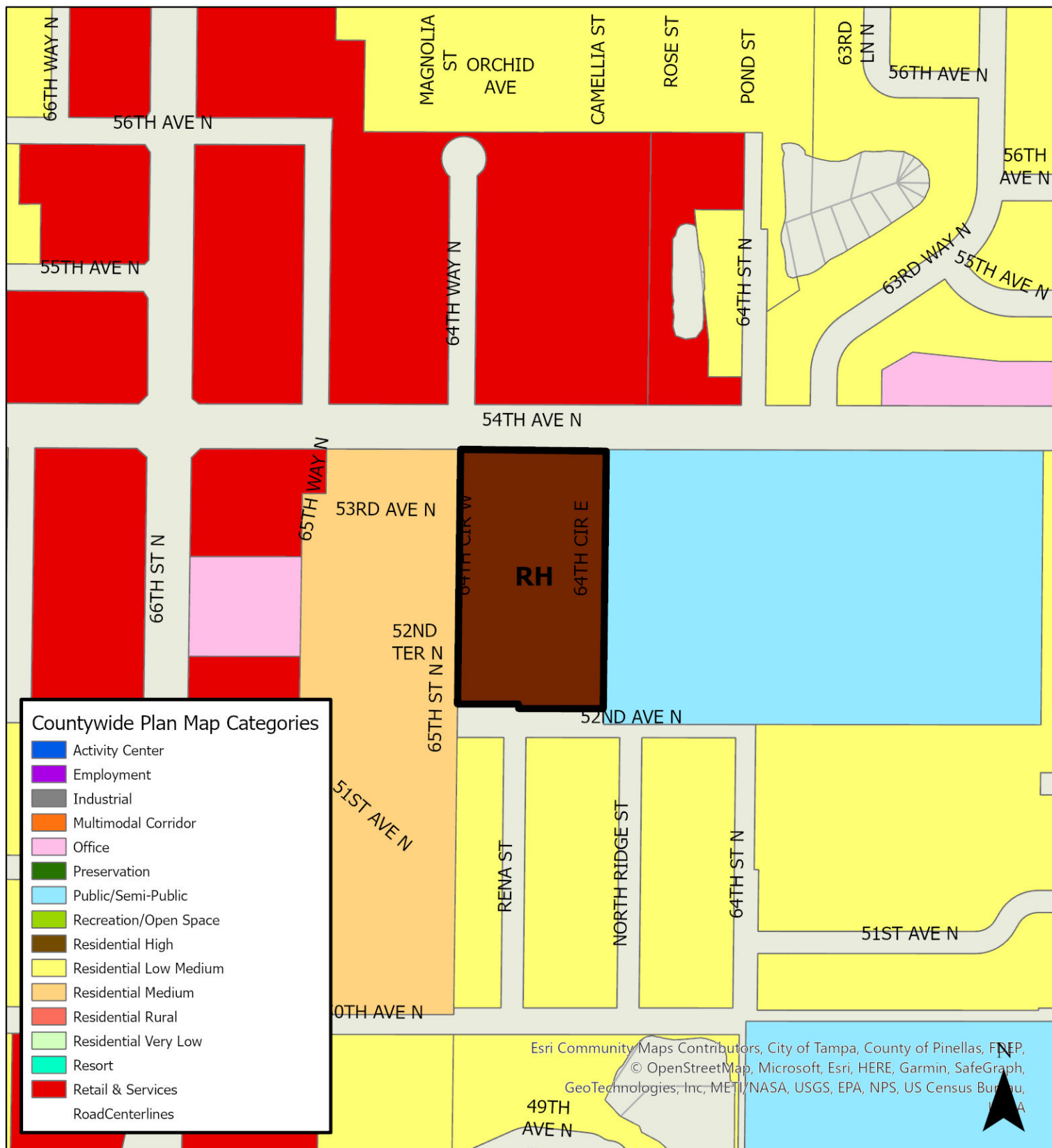
AREA: 4.3 acres

TO: Residential High

0 200 300 600 Feet

Case CW22-18

Map 5: Proposed Countywide Plan Map



JURISDICTION: Pinellas County FROM: Residential Medium

AREA: 4.3 acres

TO: Residential High

