

**ZON-21-13**

**Location Map**

**Zoning**

**From:** R-2, Single Family Residential

**To:** R-E, Residential Estate



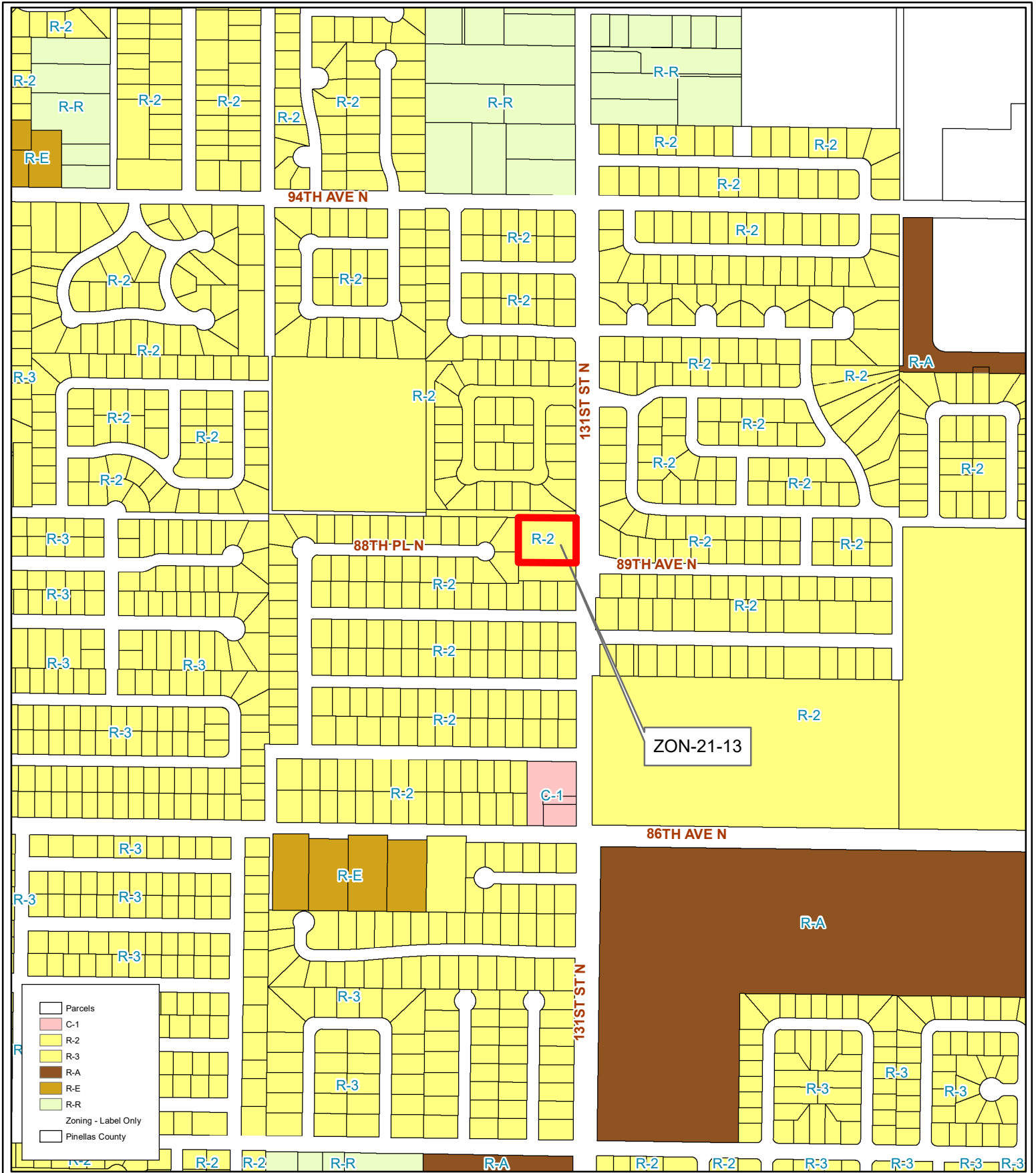
20/30/15/70650/300/1701

Prepared by: Housing & Community Development Department



Date: 1/4/2022

1 inch = 4.5 miles



**ZON-21-13**

**Current Zoning**

**Zoning**

**From:** R-2, Single Family Residential

**To:** R-E, Residential Estate



20/30/15/70650/300/1701

Prepared by: Housing & Community Development Department



Date: 1/4/2022

1 inch = 0.1 miles



**ZON-21-13**

**Aerial Map**

**Zoning**

**From:** R-2, Single Family Residential

**To:** R-E, Residential Estate



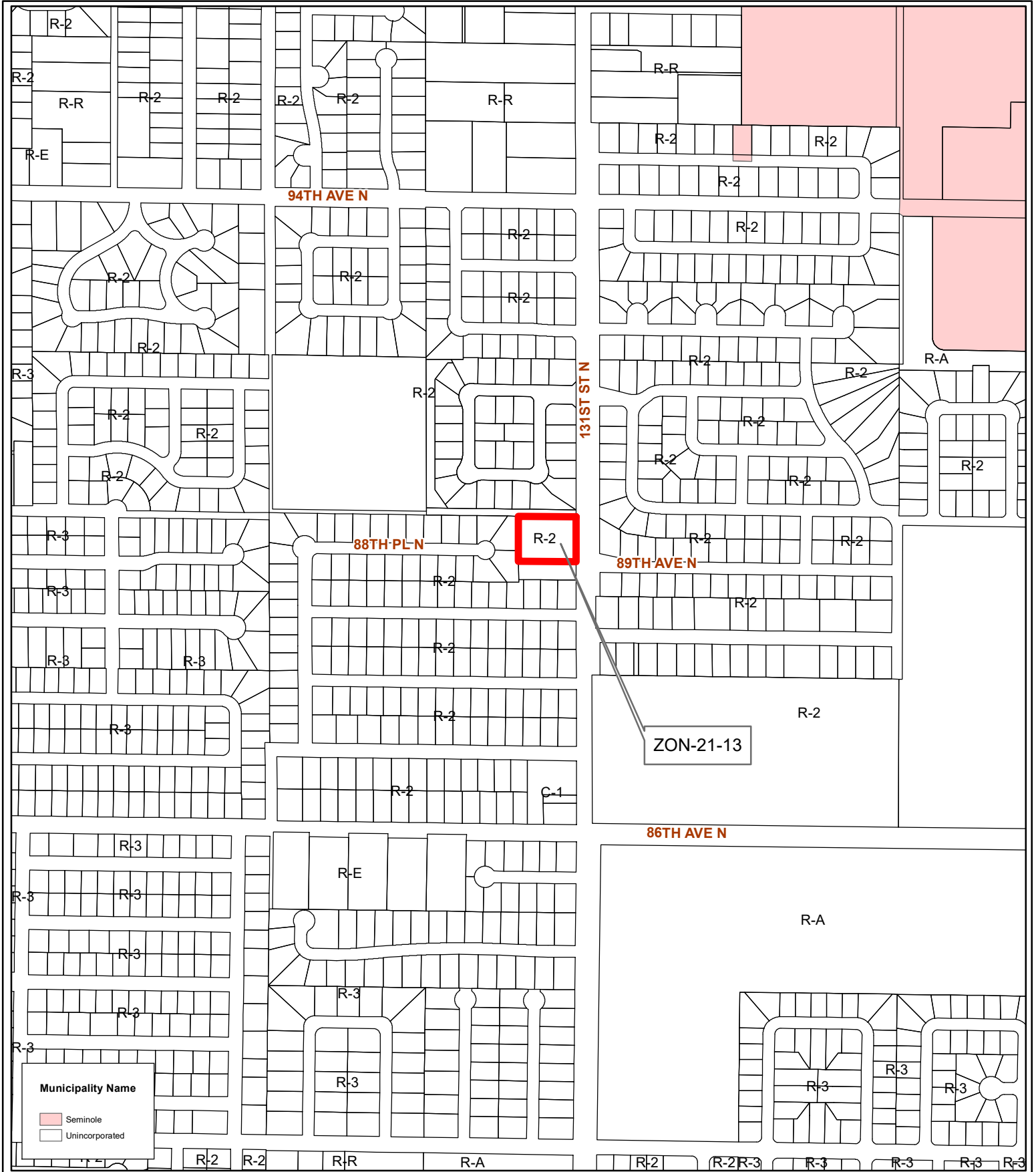
20/30/15/70650/300/1701

Prepared by: Housing & Community Development Department



Date: 1/4/2022

1 inch = 0.1 miles



# ZON-21-13

## Municipal Map

**Zoning**  
**From:** R-2, Single Family Residential  
**To:** R-E, Residential Estate



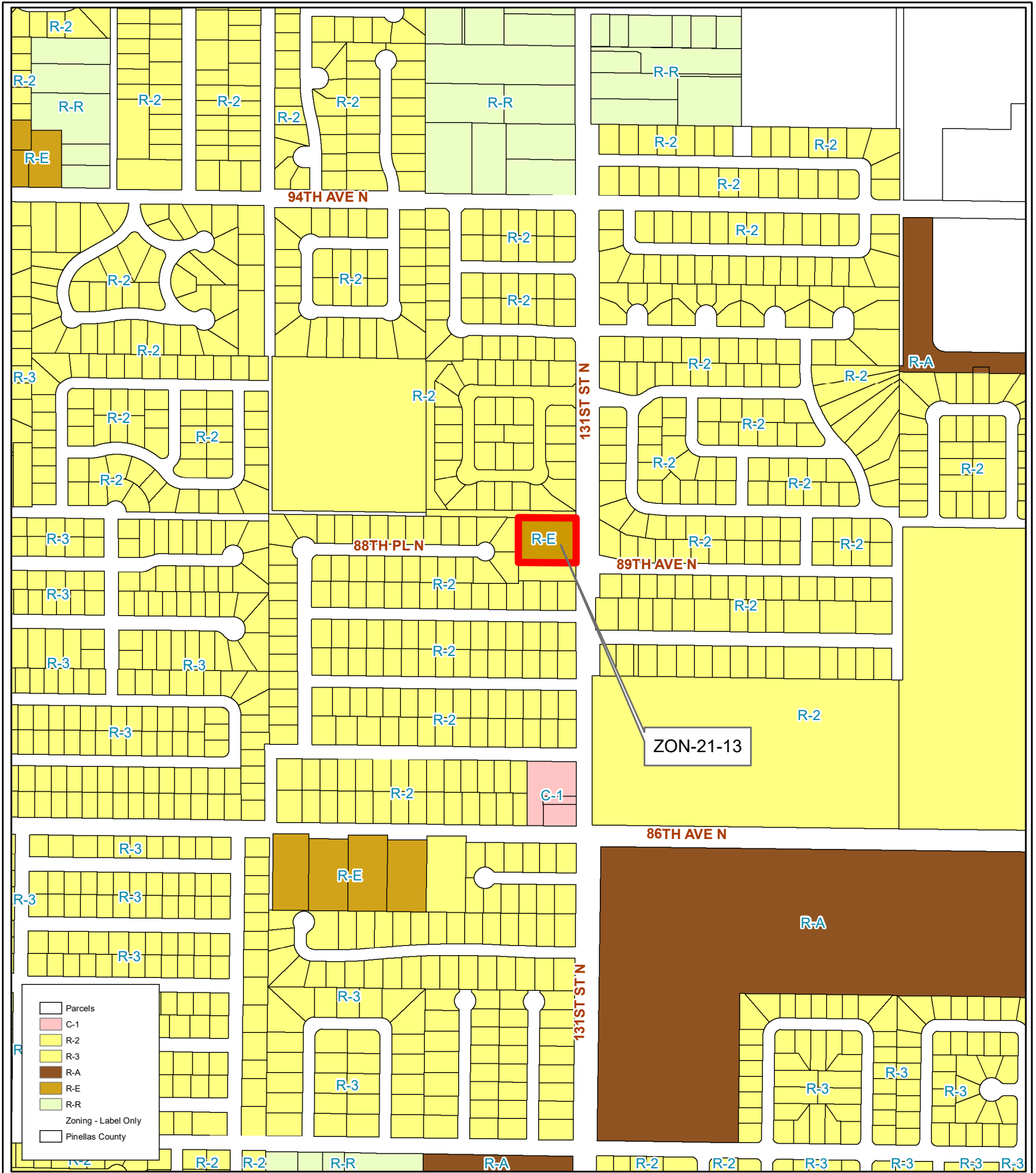
20/30/15/70650/300/1701

Prepared by: Housing & Community Development Department



Date: 1/4/2022

1 inch = 0.1 miles



- Parcels
- C-1
- R-2
- R-3
- R-A
- R-E
- R-R
- Zoning - Label Only
- Pinellas County

## ZON-21-13

### Proposed Zoning

**Zoning**  
 From: R-2, Single Family Residential  
 To: R-E, Residential Estate

20/30/15/70650/300/1701

Prepared by: Housing & Community Development Department



Date: 1/4/2022



1 inch = 0.1 miles