

**Z/LU-22-09-18**

**Location Map**

**Zoning** From: R-2, Single Family Residential  
 To: C-2, General Retail Commercial & Limited Services

**Land Use** From: Residential Low  
 To: Commercial General

With a Development Agreement limiting the use of property to a self-storage facility and other restrictions. See staff report for details.



29/30/15/70794/100/2700

Prepared by: Pinellas County Planning Department



Date: 10/30/2018

1 inch = 4.5 miles



**Z/LU-22-09-18**

**Aerial Map**

**Zoning** From: R-2, Single Family Residential  
 To: C-2, General Retail Commercial & Limited Services

**Land Use** From: Residential Low  
 To: Commercial General

With a Development Agreement limiting the use of property to a self-storage facility and other restrictions. See staff report for details.

29/30/15/70794/100/2700

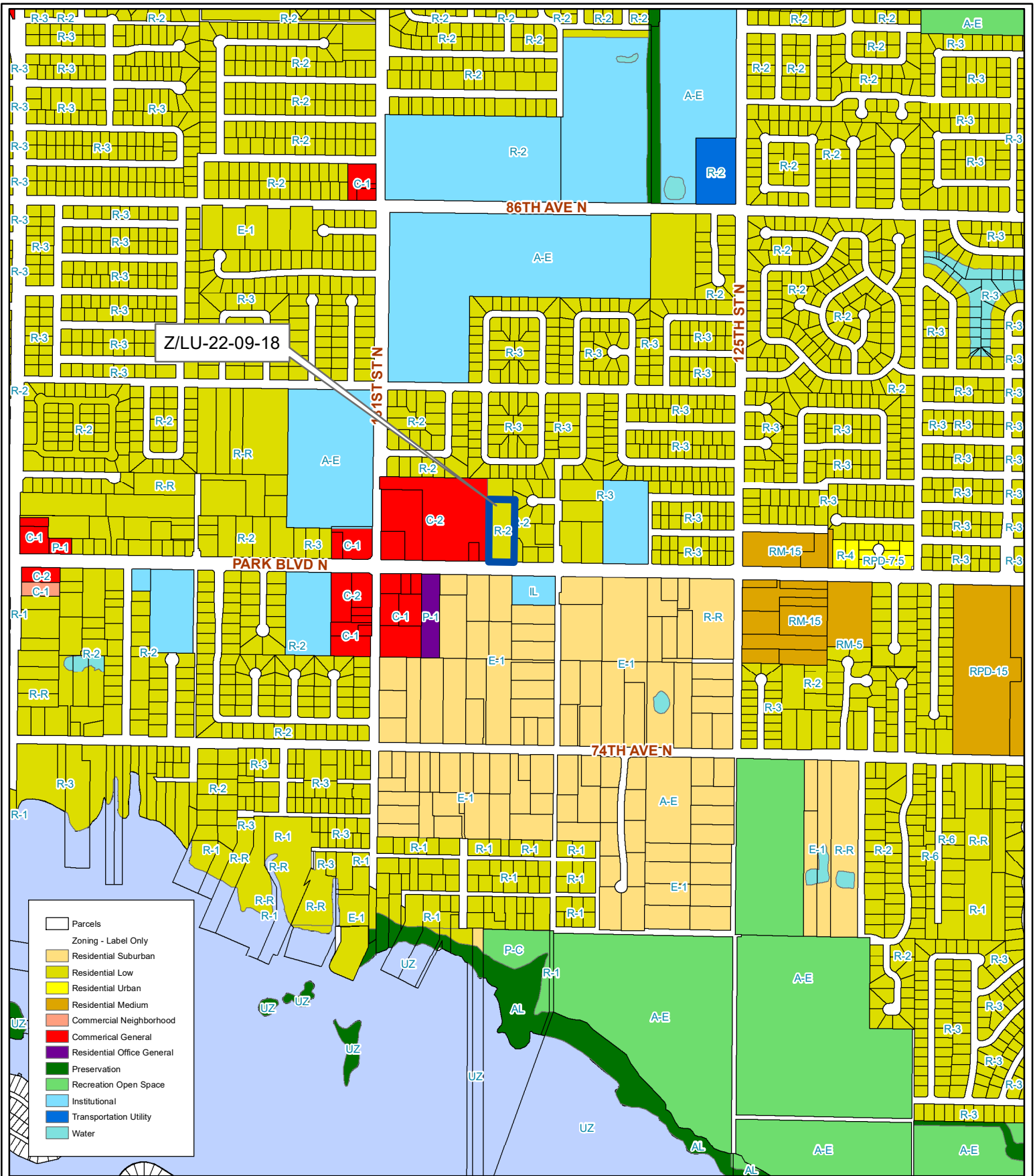
Prepared by: Pinellas County Planning Department



Date: 10/30/2018



1 inch = 0.18 miles



**Z/LU-22-09-18**  
**Current Land Use & Zoning**

**Zoning** From: R-2, Single Family Residential  
 To: C-2, General Retail Commercial & Limited Services

**Land Use** From: Residential Low  
 To: Commercial General

With a Development Agreement limiting the use of property to a self-storage facility and other restrictions. See staff report for details.

29/30/15/70794/100/2700

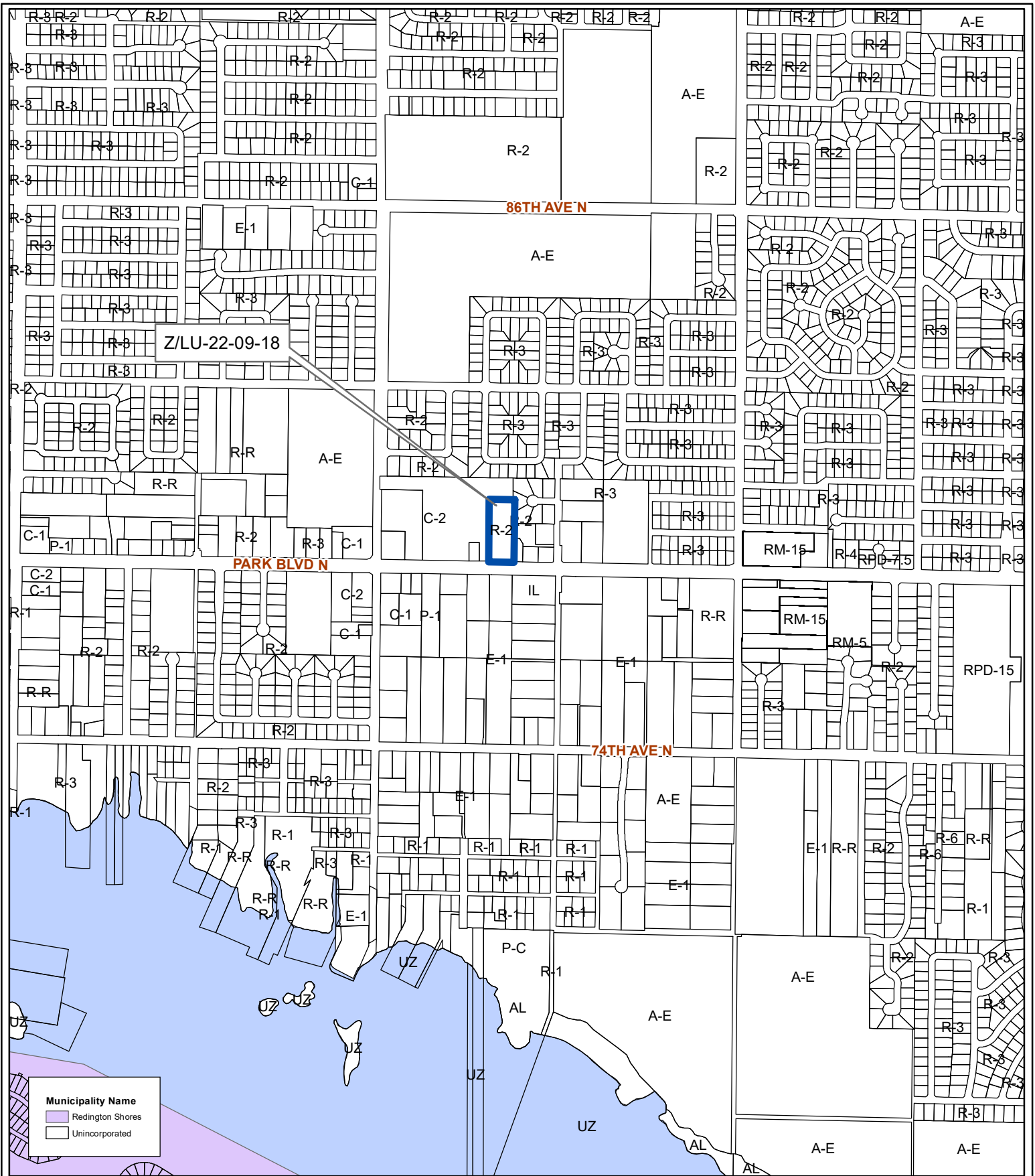
Prepared by: Pinellas County Planning Department



Date: 10/30/2018



1 inch = 0.18 miles



**Z/LU-22-09-18**  
**Municipal Map**

**Zoning** From: R-2, Single Family Residential  
 To: C-2, General Retail Commercial & Limited Services

**Land Use** From: Residential Low  
 To: Commercial General

With a Development Agreement limiting the use of property to a self-storage facility and other restrictions. See staff report for details.



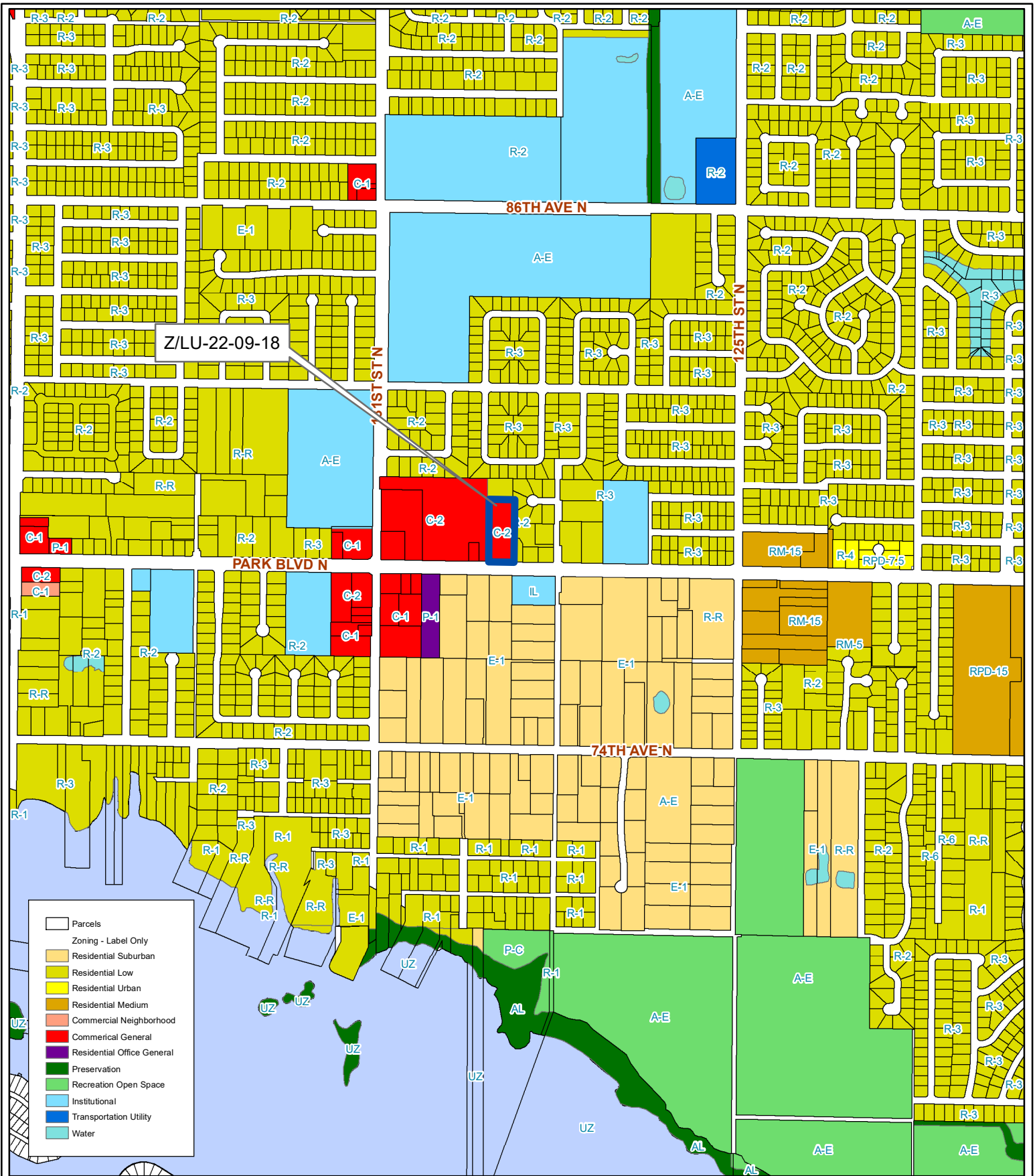
29/30/15/70794/100/2700

Prepared by: Pinellas County Planning Department



Date: 10/30/2018

1 inch = 0.18 miles



**Z/LU-22-09-18**  
**Proposed Land Use & Zoning**

**Zoning** From: R-2, Single Family Residential  
 To: C-2, General Retail Commercial & Limited Services

**Land Use** From: Residential Low  
 To: Commercial General

With a Development Agreement limiting the use of property to a self-storage facility and other restrictions. See staff report for details.

29/30/15/70794/100/2700

Prepared by: Pinellas County Planning Department



Date: 10/30/2018



1 inch = 0.18 miles