

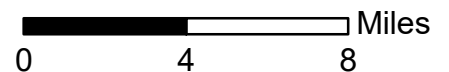


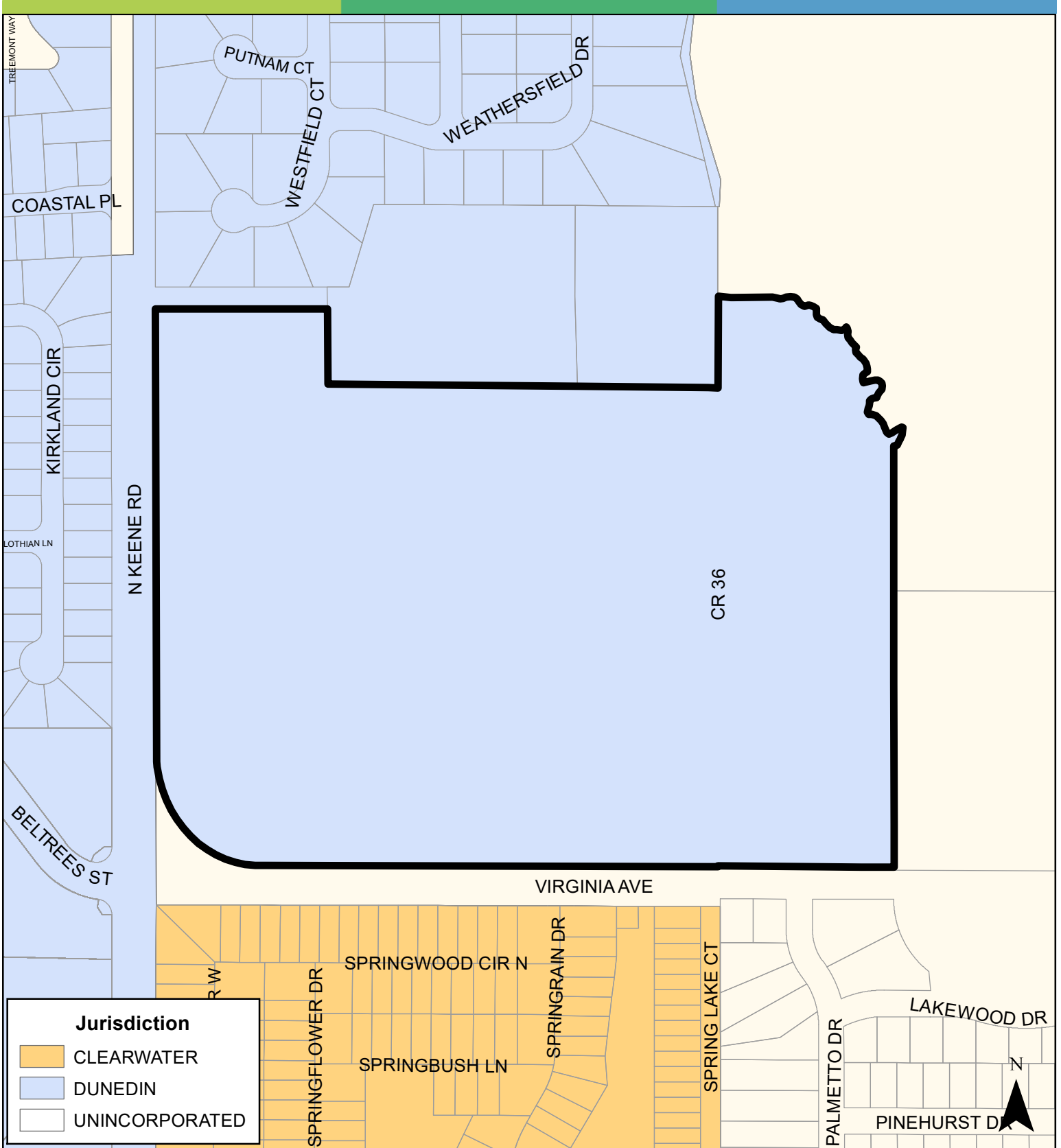
**JURISDICTION:** Dunedin

**AREA:** 44.68 Acres

**FROM:** Residential Low Medium and Preservation

**TO:** Recreation/Open Space and Preservation



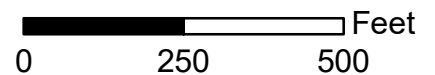


**JURISDICTION:** Dunedin

**AREA:** 44.68 Acres

**FROM:** Residential Low Medium and Preservation

**TO:** Recreation/Open Space and Preservation



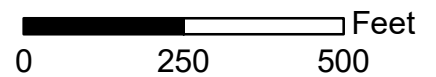


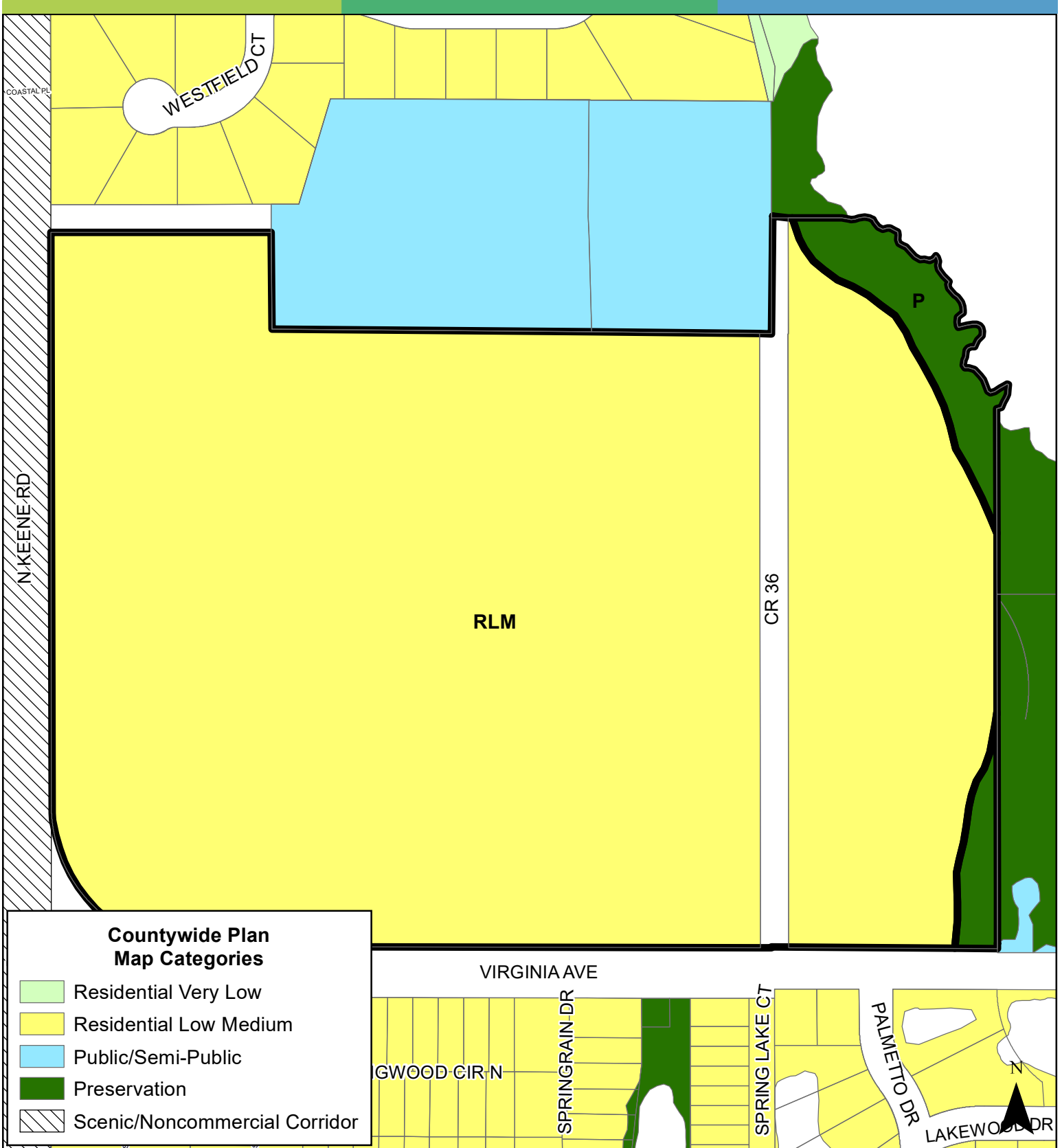
**JURISDICTION:** Dunedin

**AREA:** 44.68 Acres






**FROM:** Residential Low Medium and Preservation

**TO:** Recreation/Open Space and Preservation





### Countywide Plan Map Categories

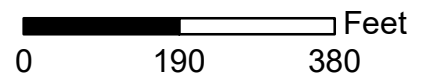
-  Residential Very Low
-  Residential Low Medium
-  Public/Semi-Public
-  Preservation
-  Scenic/Noncommercial Corridor

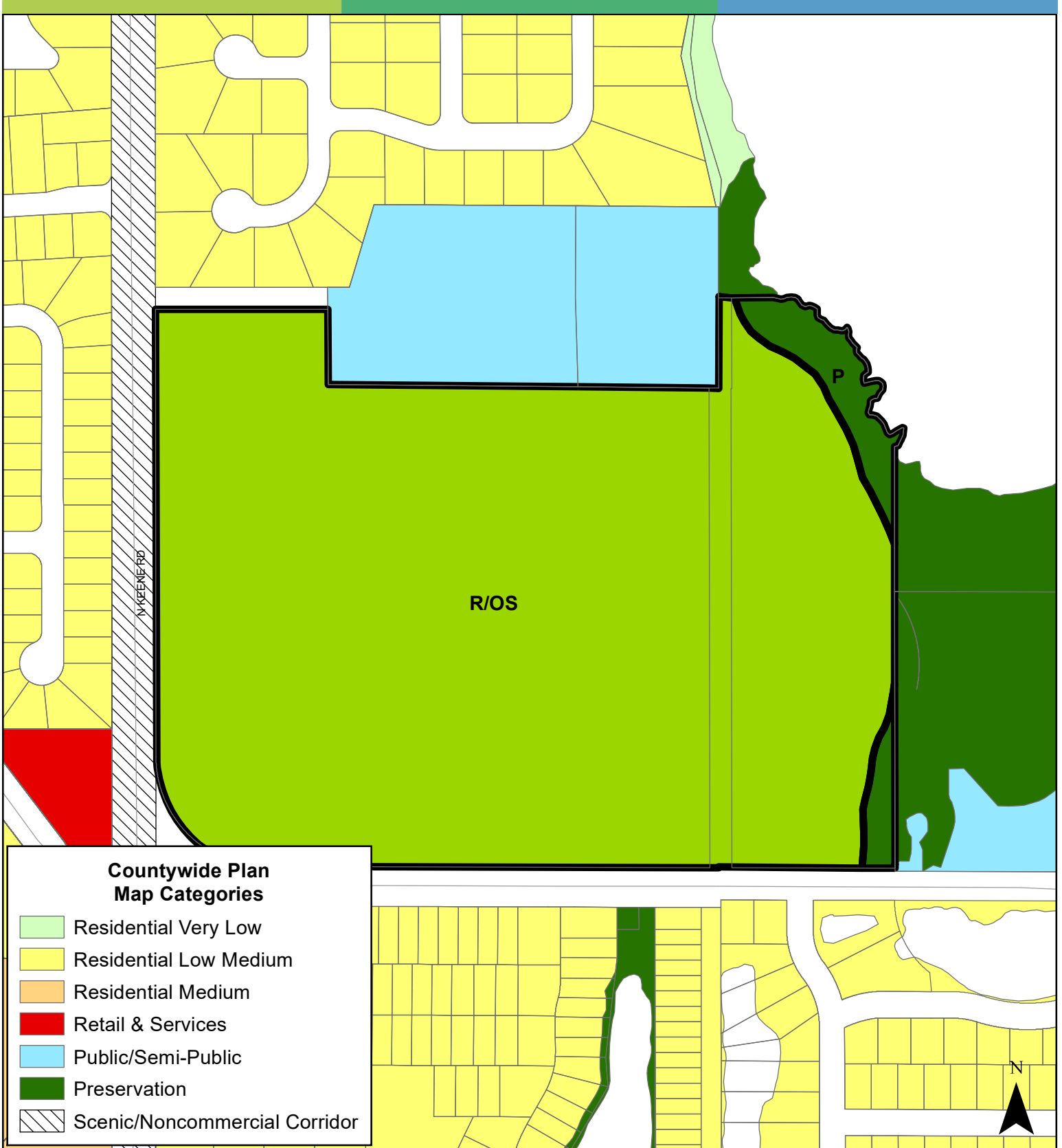
**JURISDICTION:** Dunedin

**AREA:** 44.68 Acres

**FROM:** Residential Low Medium and  
Preservation

**TO:** Recreation/Open Space and  
Preservation



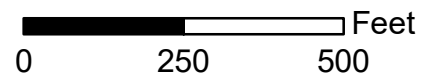


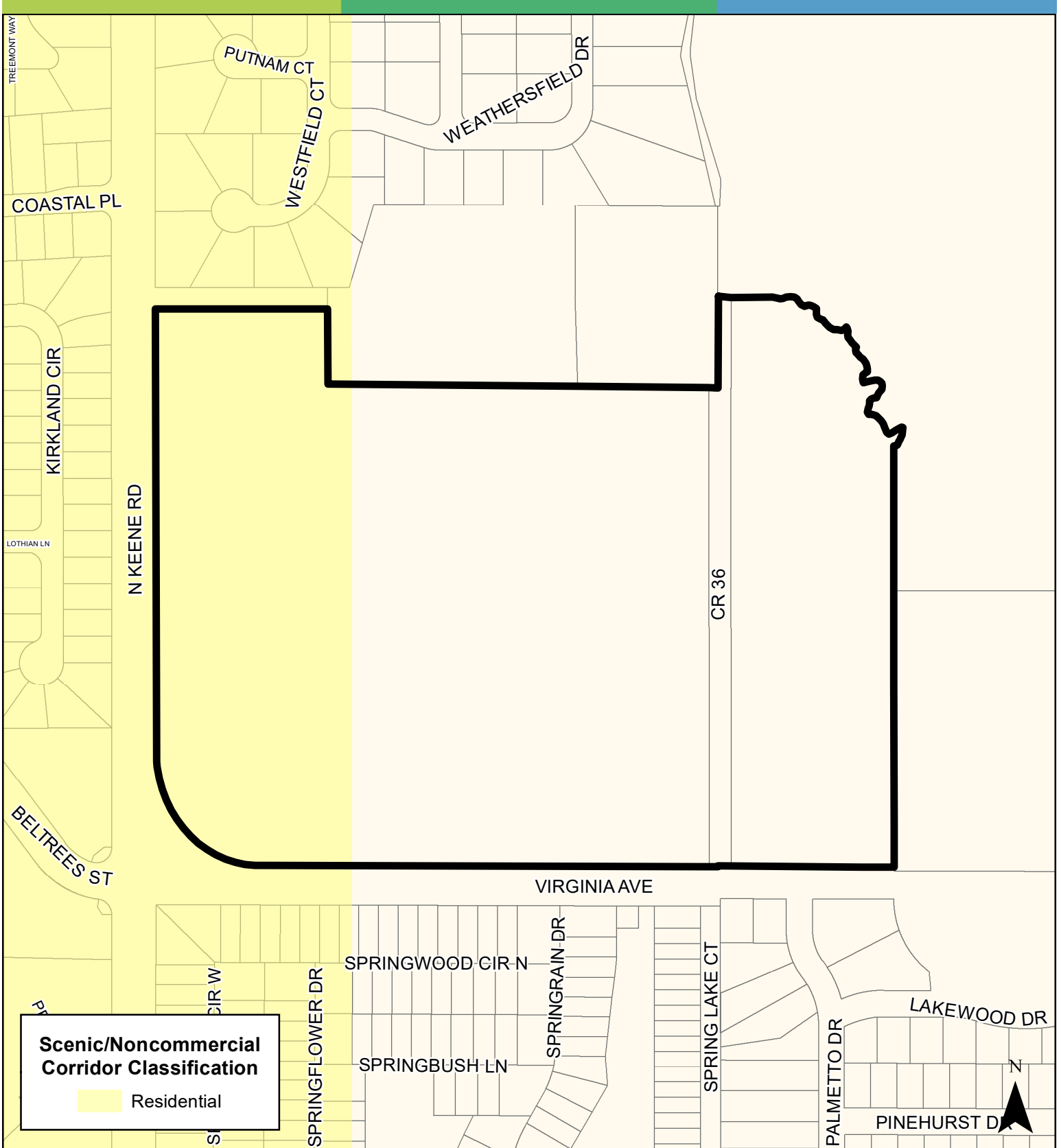
**JURISDICTION:** Dunedin

**AREA:** 44.68 Acres

**FROM:** Residential Low Medium and  
Preservation

**TO:** Recreation/Open Space and  
Preservation





**JURISDICTION:** Dunedin

**AREA:** 44.68 Acres

**FROM:** Residential Low Medium and Preservation

**TO:** Recreation/Open Space and Preservation

