

Map 1 - Location

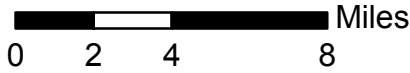
CASE #: CW19-08

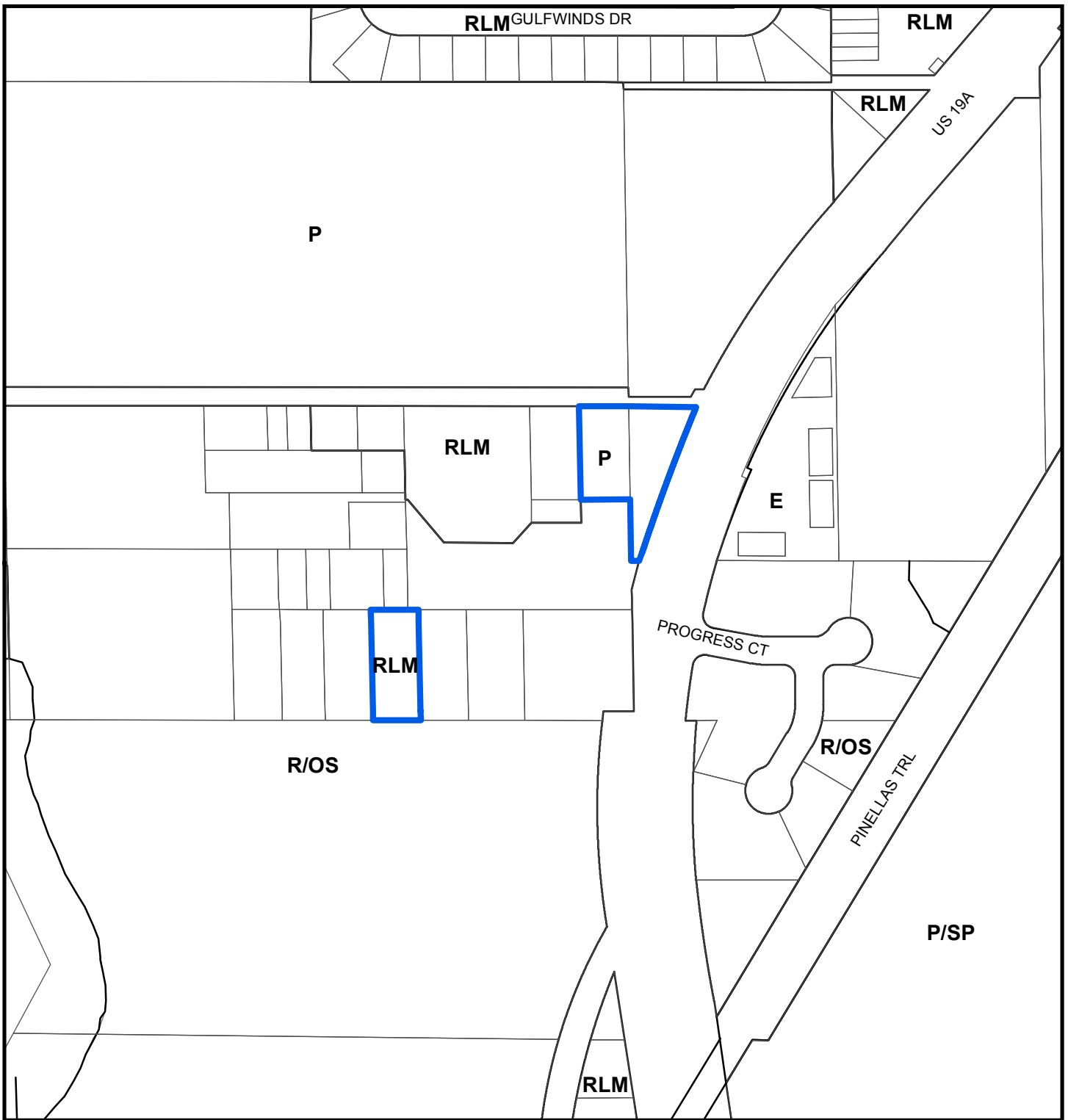
FROM: Residential Low Medium & Preservation

AREA: 1.61 Acres

JURISDICTION: Pinellas County

TO: Recreation/Open Space





Map 2 - Current Countywide Plan Map & Jurisdictional Map

CASE #: CW19-08

FROM: Residential Low Medium & Preservation


AREA: 1.61 Acres

JURISDICTION: Pinellas County

TO: Recreation/Open Space

LEGEND:

 Unincorporated





Map 3 - Aerial


CASE #: CW19-08

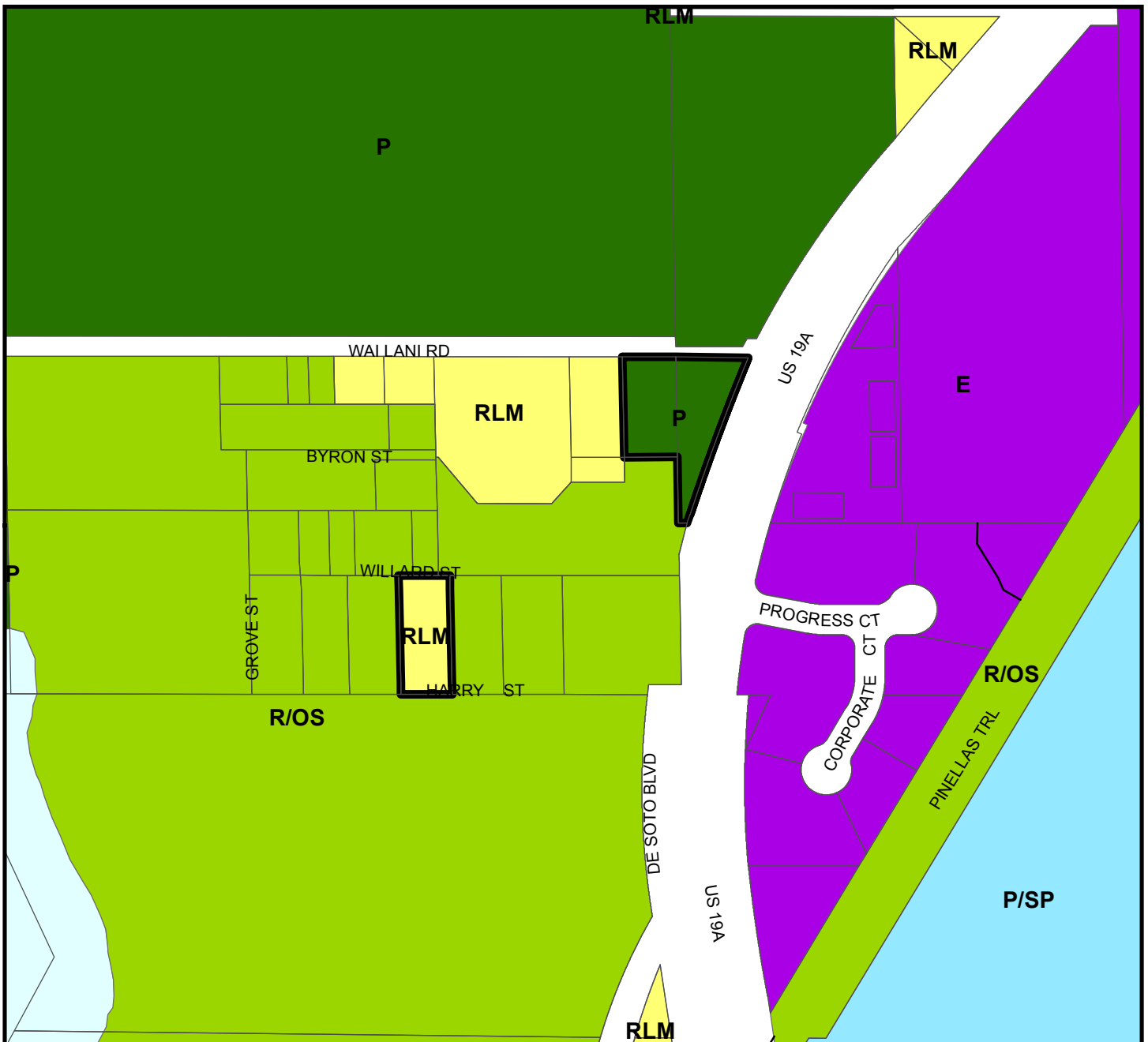
FROM: Residential Low Medium & Preservation

AREA: 1.61 Acres

JURISDICTION: Pinellas County

TO: Recreation/Open Space





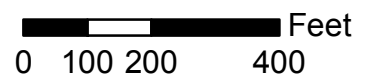
Countywide Plan Map Categories

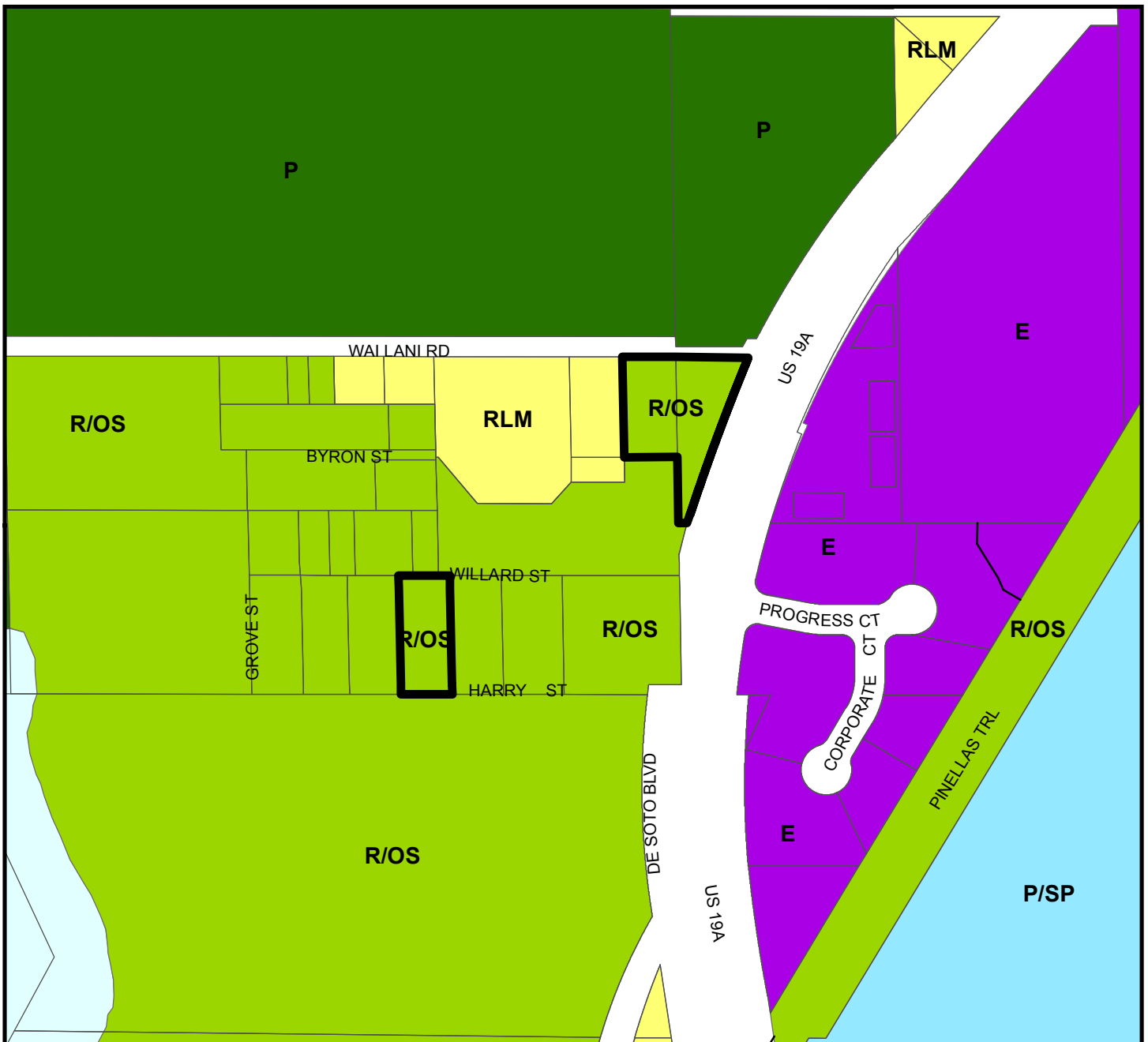
- Residential Low Medium
- Employment
- Public/Semi-Public
- Recreation/Open Space
- Preservation

Map 4 - Current Countywide Plan Map

CASE #: CW19-08 **FROM:** Residential Low Medium & Preservation **AREA:** 1.61 Acres

JURISDICTION: Pinellas County **TO:** Recreation/Open Space





Countywide Plan Map Categories



Map 5 - Proposed Countywide Plan Map

CASE #: CW19-08 **FROM:** Residential Low Medium & Preservation **AREA:** 1.61 Acres

JURISDICTION: Pinellas County **TO:** Recreation/Open Space

