

Map 1 - Location

CASE #: CW19-17

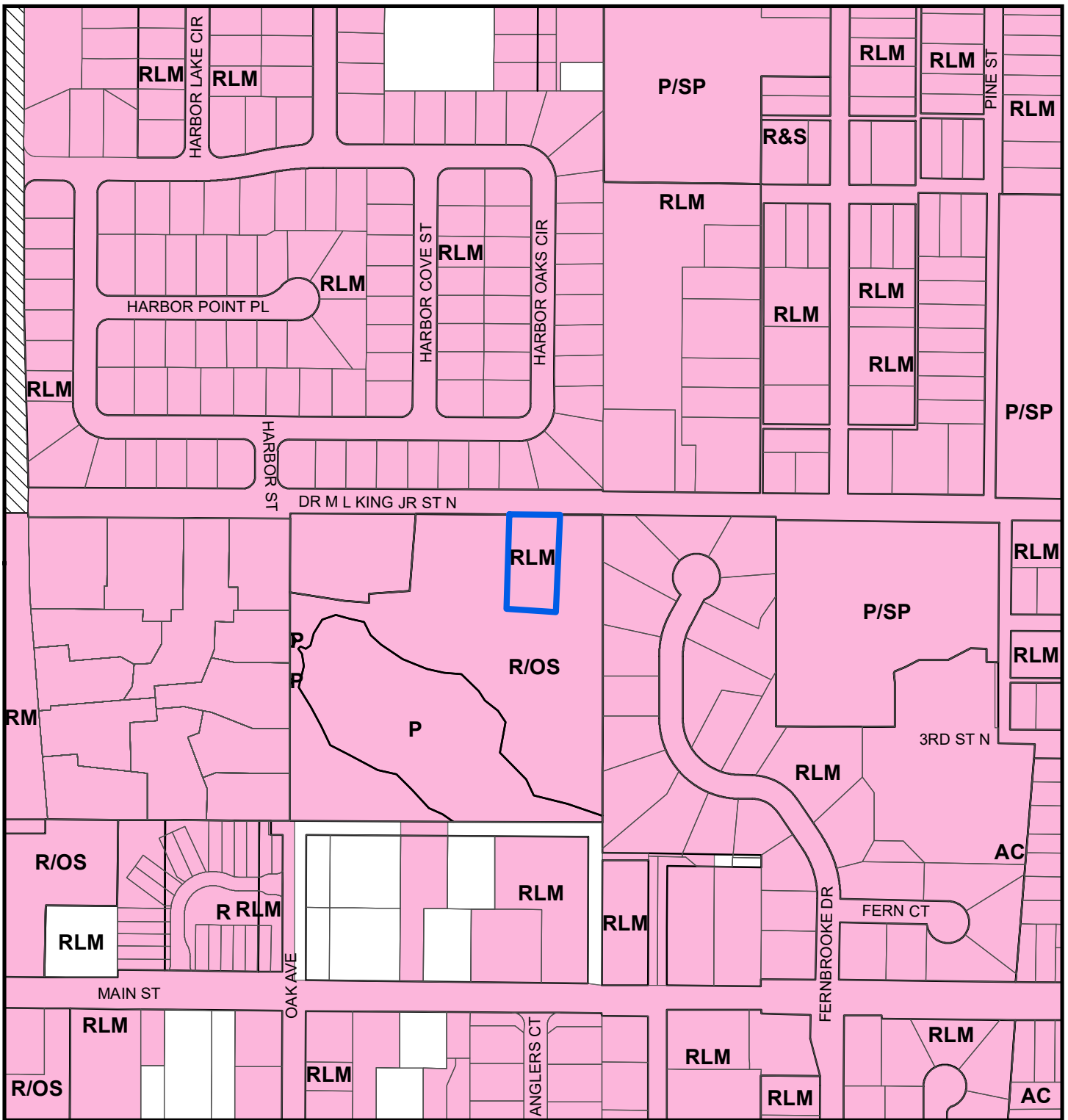
FROM: Residential Low Medium

AREA: 0.5 Acres

JURISDICTION: Safety Harbor

TO: Recreation/Open Space





Map 2 - Current Countywide Plan Map & Jurisdictional Map

CASE #: CW19-17

FROM: Residential Low Medium

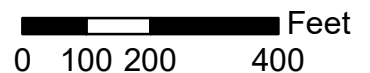
AREA: 0.5 Acres

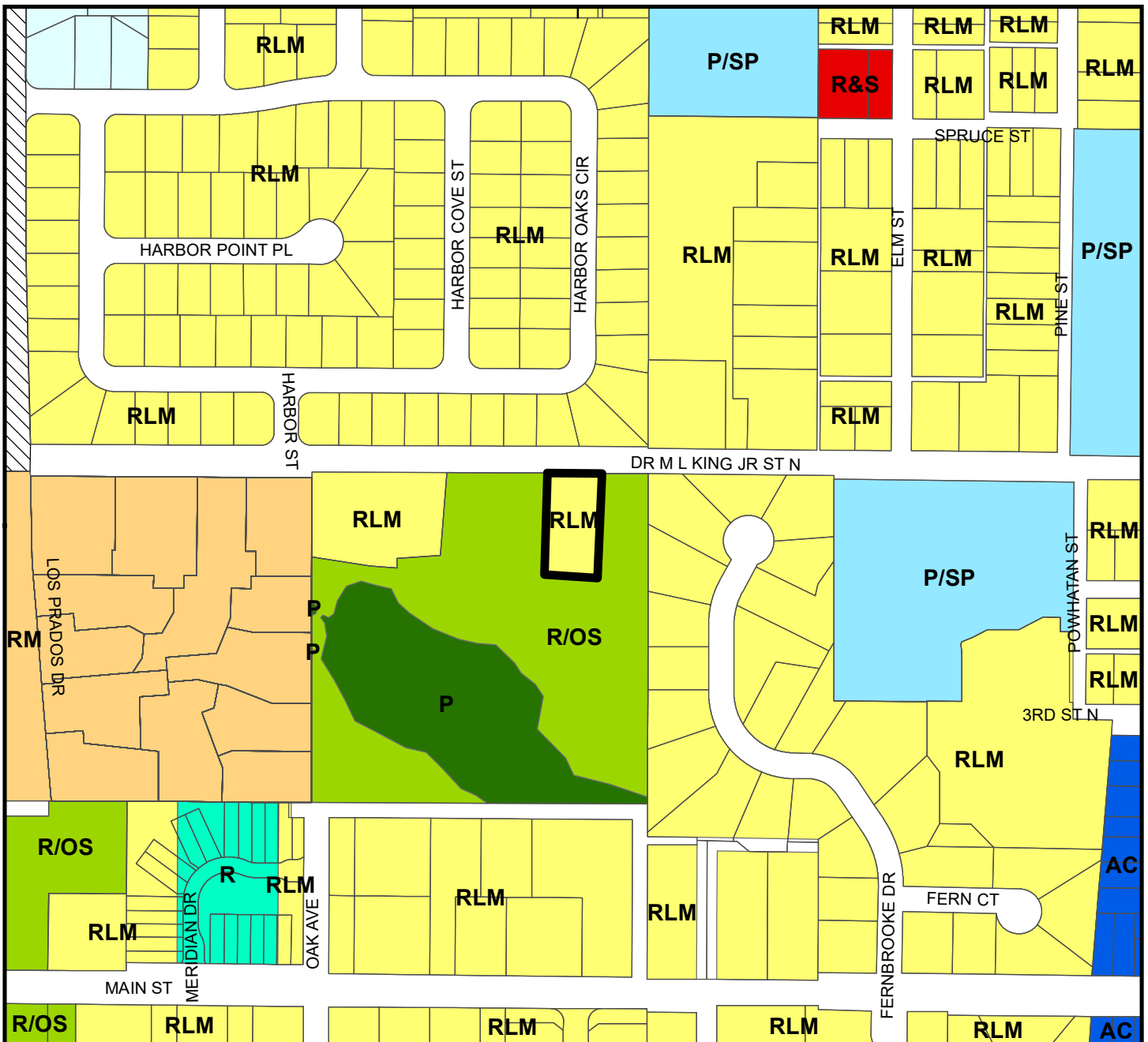
JURISDICTION: Safety Harbor

TO: Recreation/Open Space










LEGEND:

- SAFETY HARBOR
- UNINCORPORATED





Countywide Plan Map Categories

 Residential Low Medium	 Retail & Services	 Preservation
 Residential Medium	 Public/Semi-Public	 Activity Center
 Resort	 Recreation/Open Space	 Scenic/Noncommercial Corridor

Map 4 - Current Countywide Plan Map

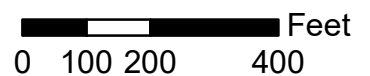
CASE #: CW19-17

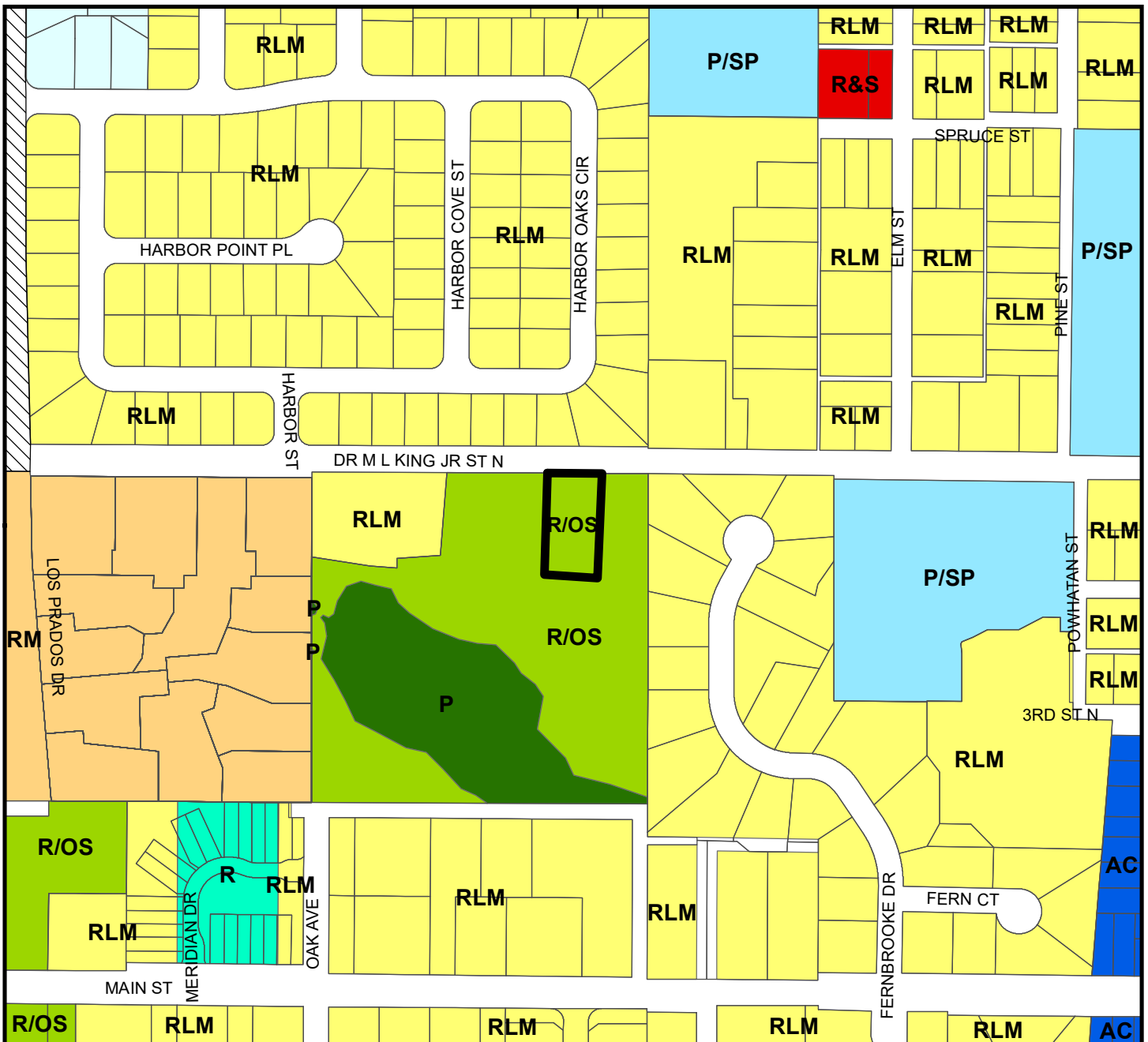
FROM: Residential Low Medium

AREA: 0.5 Acres

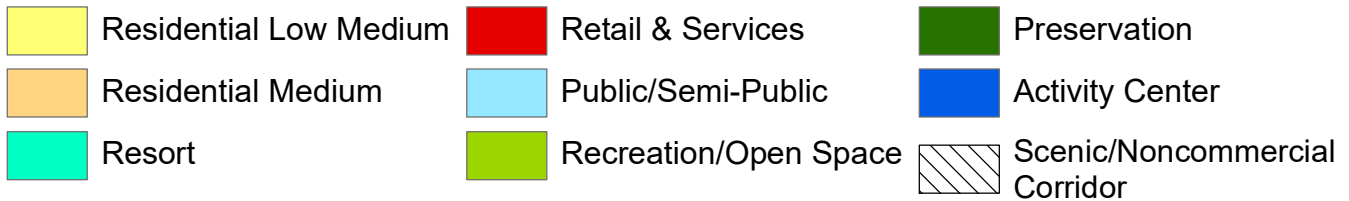
JURISDICTION: Safety Harbor

TO: Recreation/Open Space





Countywide Plan Map Categories



Map 5 - Proposed Countywide Plan Map

CASE #: CW19-17

FROM: Residential Low Medium

AREA: 0.5 Acres

JURISDICTION: Safety Harbor

TO: Recreation/Open Space

