

Map 1 - Location

CASE #: CW16-6

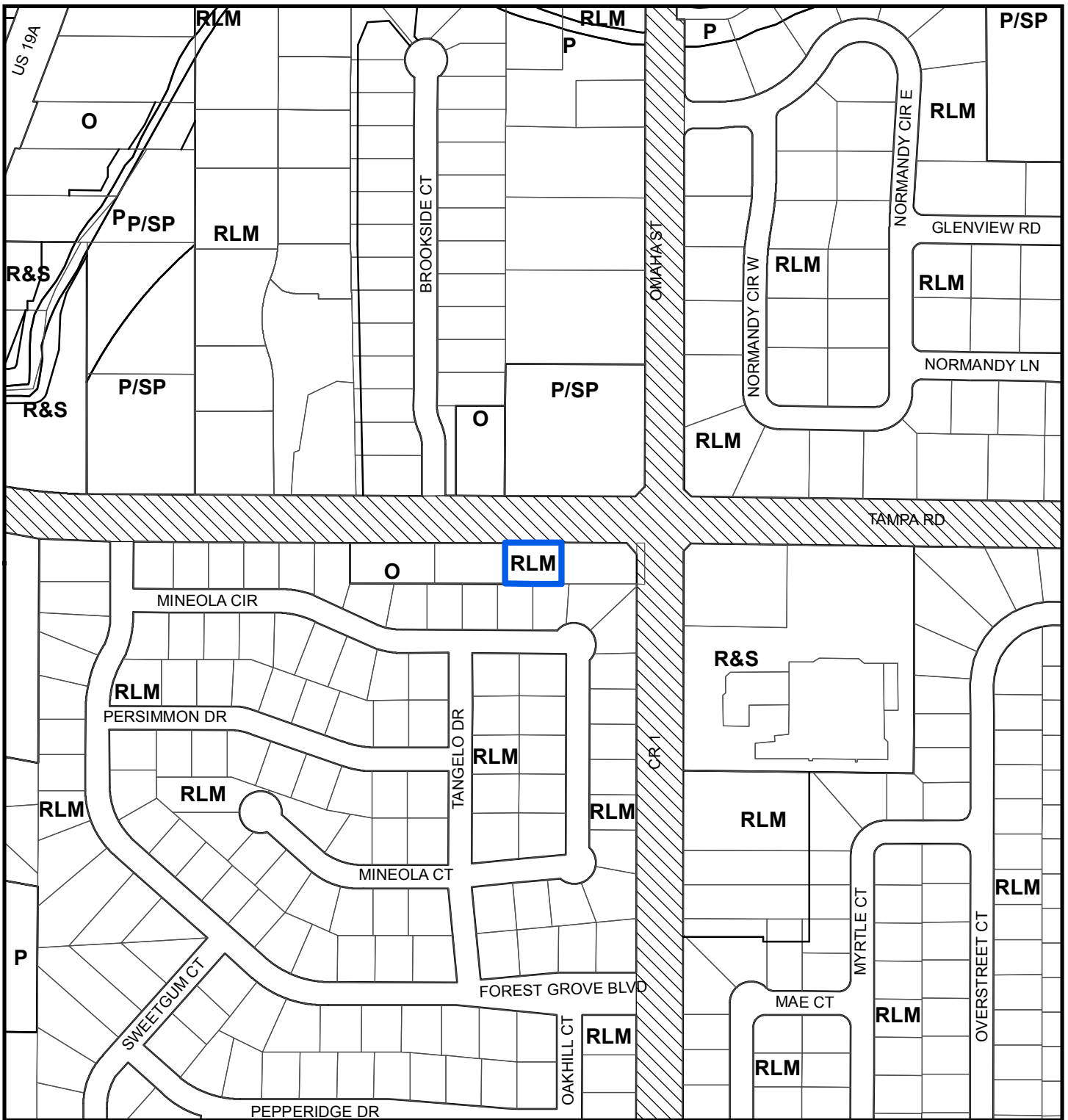
FROM: Residential Low Medium

AREA: 0.2 Acres

JURISDICTION: Pinellas County

TO: Office





Map 2 - Current Countywide Plan Map & Jurisdictional Map

CASE #: CW16-6


FROM: Residential Low Medium


AREA: 0.2 Acres

JURISDICTION: Pinellas County

TO: Office

LEGEND:

 Unincorporated





Map 3 - Aerial

CASE #: CW16-6

FROM: Residential Low Medium


AREA: 0.2 Acres

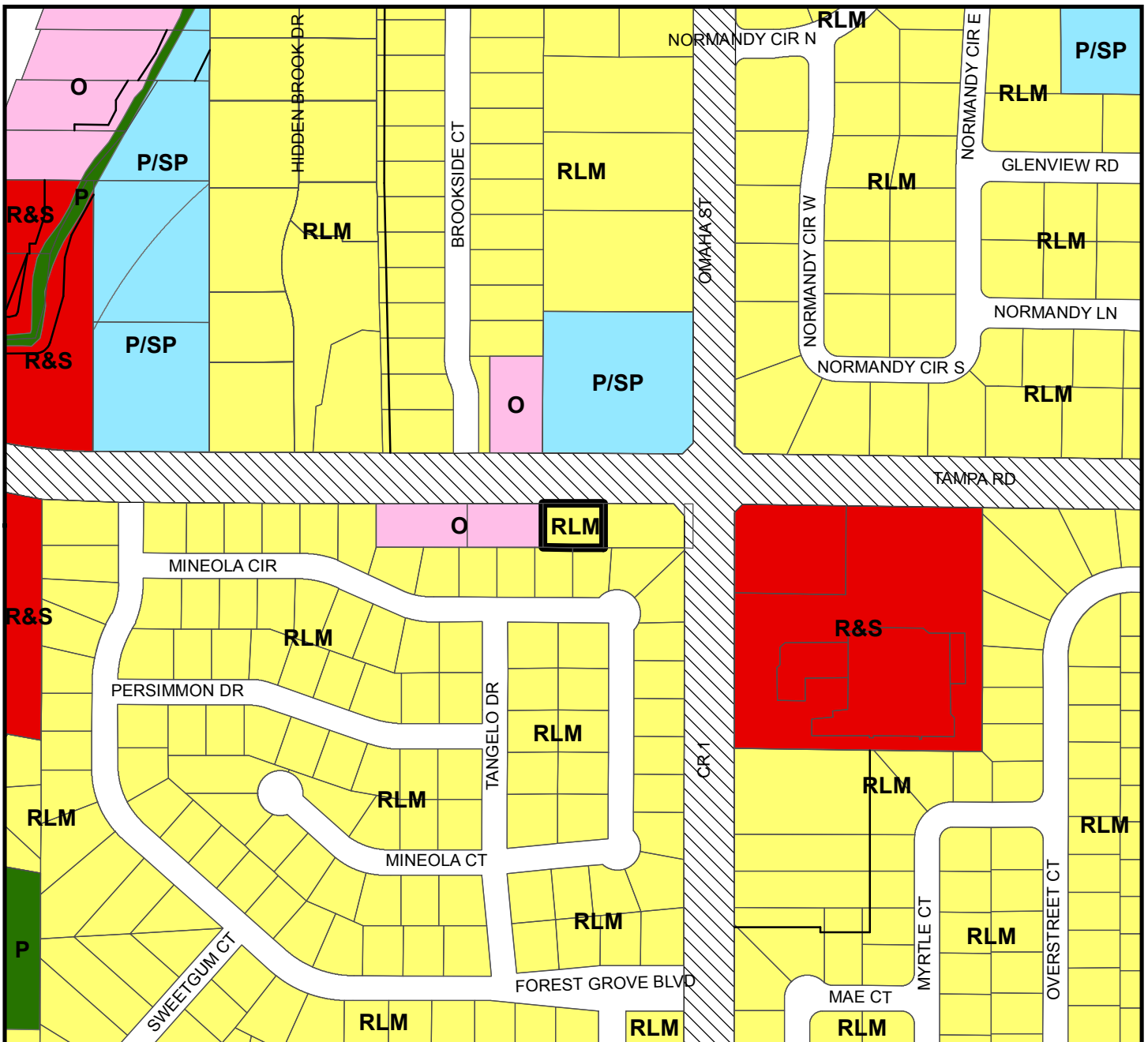
JURISDICTION: Pinellas County

TO: Office



PINELLAS
PLANNING
COUNCIL





Plan Map Categories

- Residential Low Medium
- Public/Semi-Public
- Office
- Preservation
- Scenic/Noncommercial Corridor

Map 4 - Current Countywide Plan Map


CASE #: CW16-6

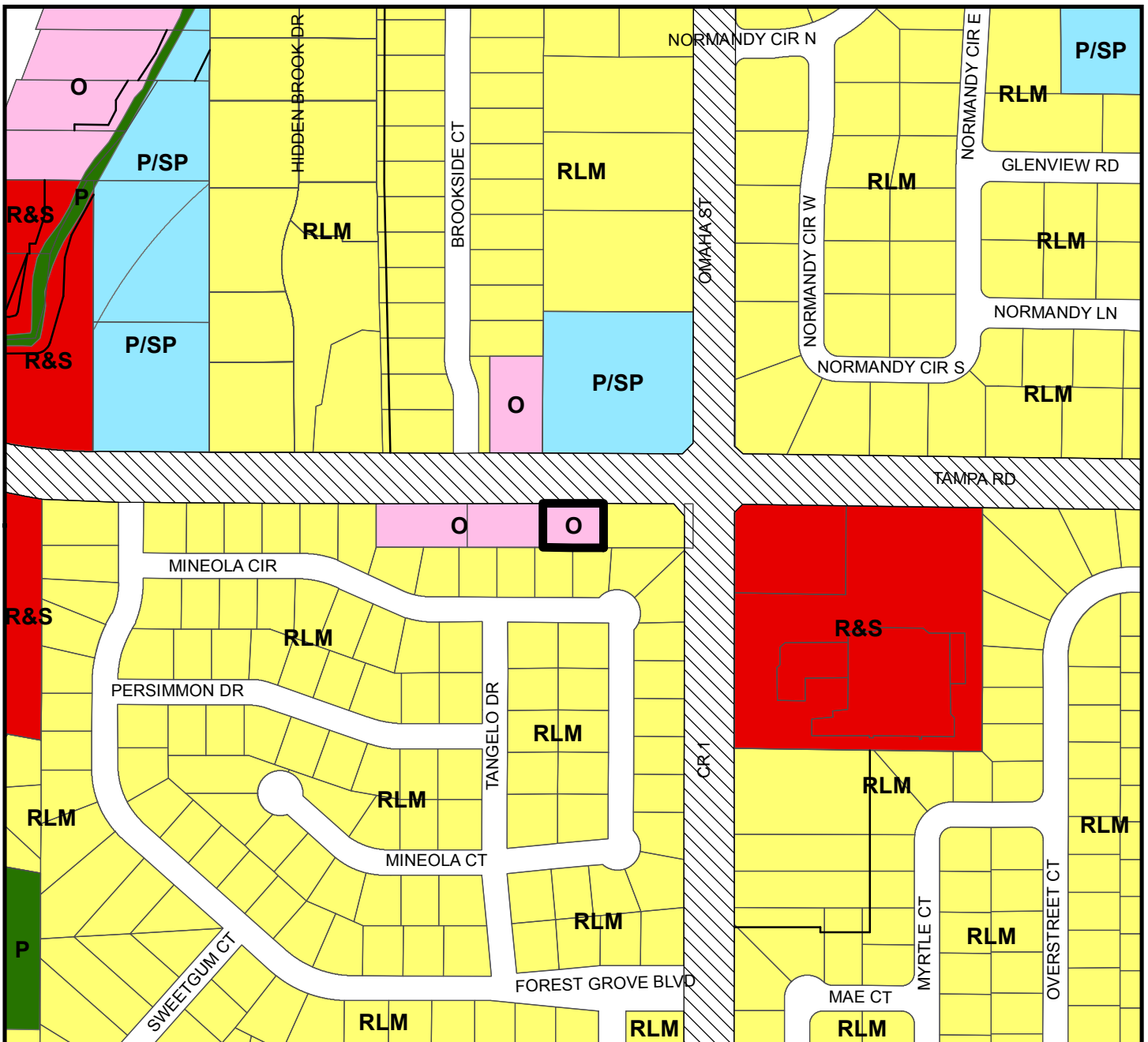
FROM: Residential Low Medium

AREA: 0.2 Acres

JURISDICTION: Pinellas County

TO: Office





Plan Map Categories

- Residential Low Medium
- Public/Semi-Public
- Office
- Preservation
- Retail & Services
- Scenic/Noncommercial Corridor

Map 5 - Proposed Countywide Plan Map


CASE #: CW16-6

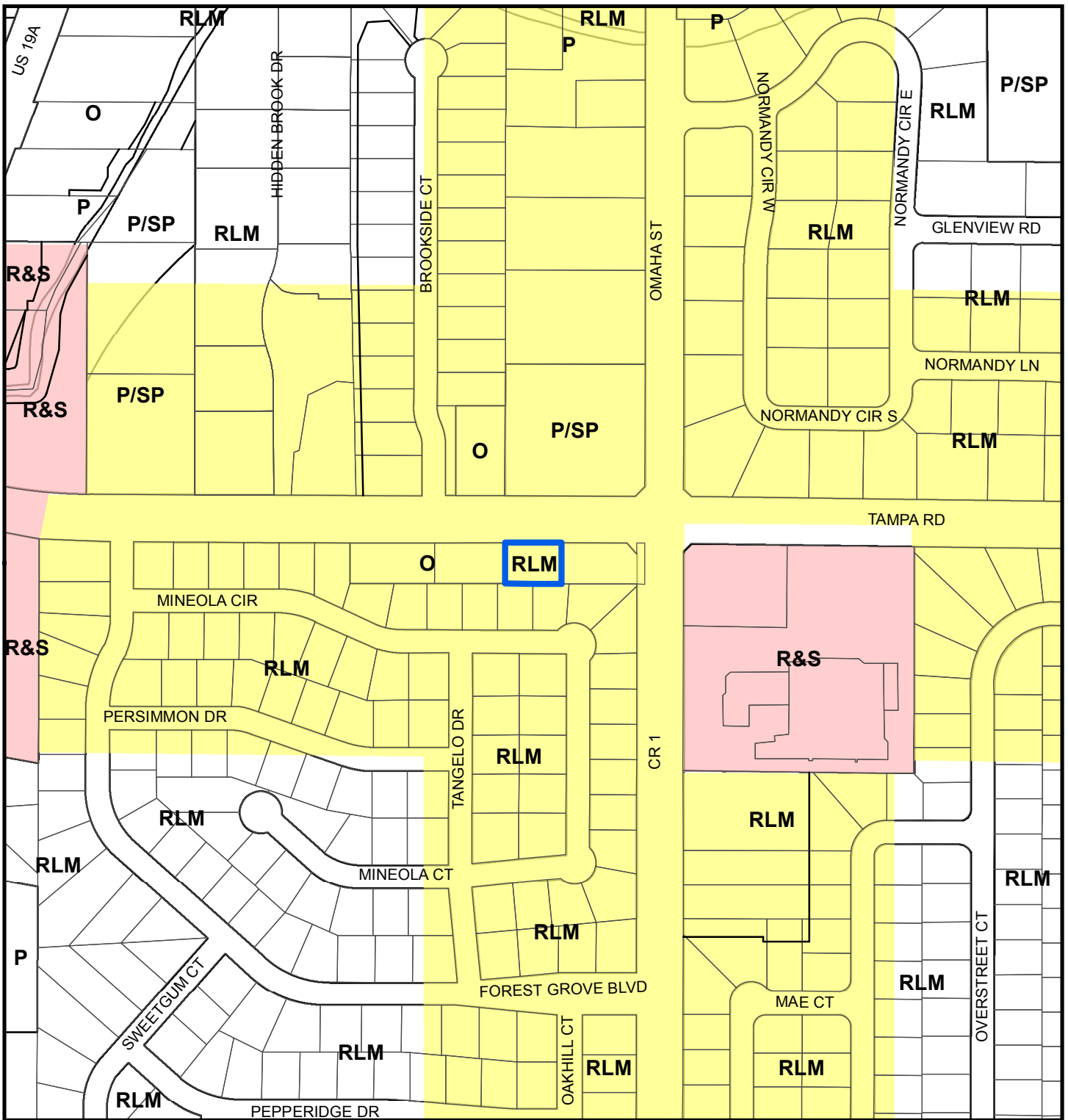
FROM: Residential Low Medium

AREA: 0.2 Acres

JURISDICTION: Pinellas County

TO: Office





Map 6 - Scenic/Noncommercial Corridor (SNCC)

CASE #: CW16-6

FROM: Residential Low Medium

AREA: 0.2 Acres

JURISDICTION: Pinellas County

TO: Office

SNCC TYPE:

 Residential

 Mixed Use

