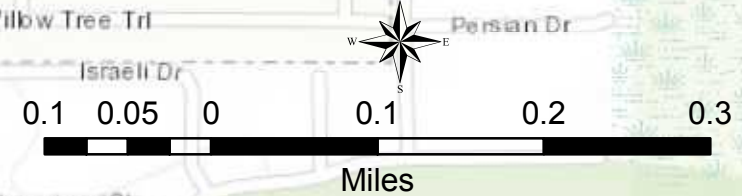
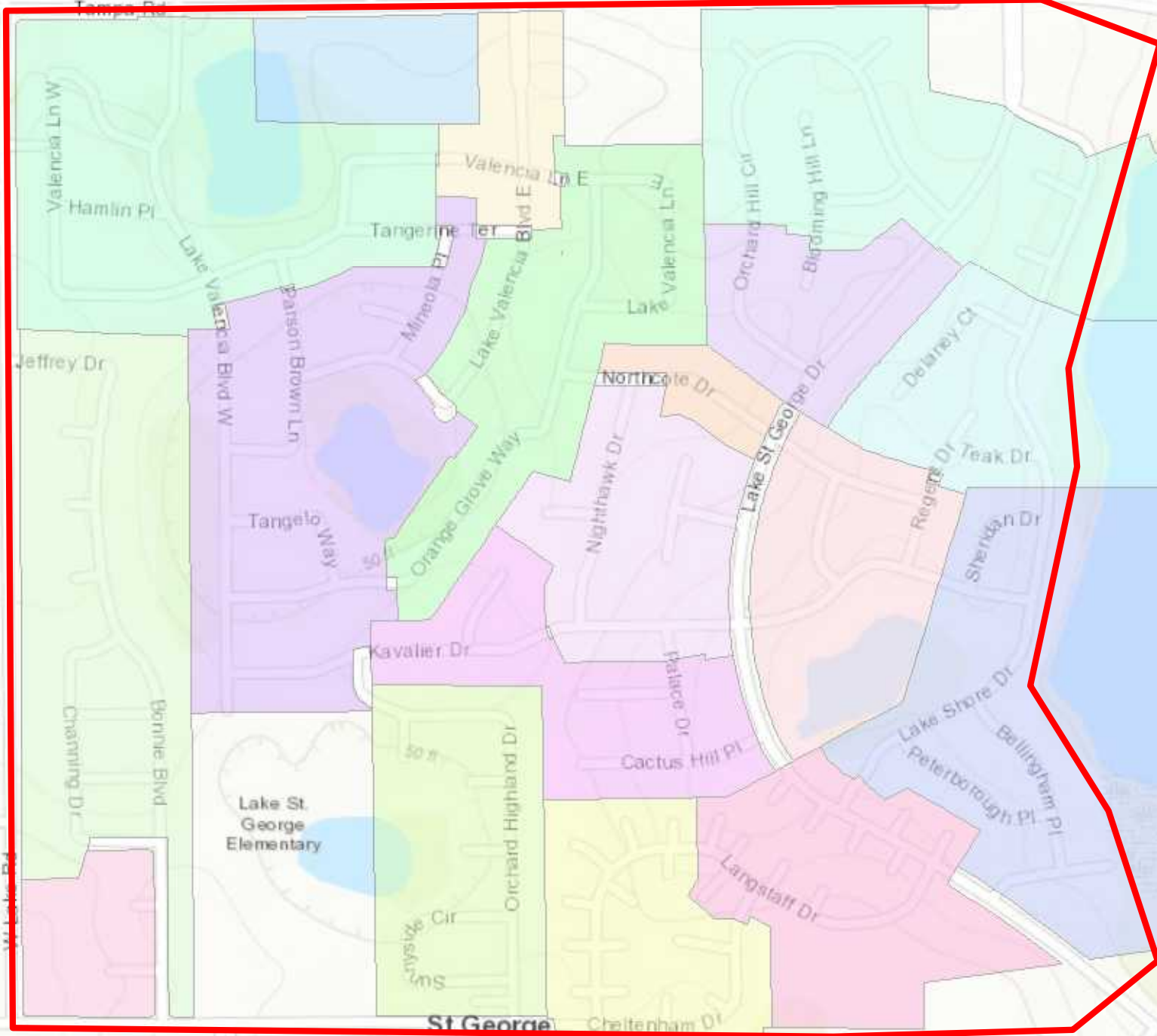


NAME	TYPE
NORTH BELCHER PROFESSIONAL	Condominium
GREENBRIAR UNIT 8	Subdivision
GREENBRIAR UNIT 10	Subdivision
WOODGATE OF COUNTRYSIDE UNIT 3	Subdivision
GREENBRIAR UNIT 1	Subdivision
GREENBRIAR UNIT 5	Subdivision
LOFTY PINE ESTATES 1ST ADD	Subdivision
GREENBRIAR UNIT 3	Subdivision
GREENBRIAR UNIT 6-B	Subdivision
LOFTY PINE ESTATES	Subdivision
GREENBRIAR UNIT 4	Subdivision
BARRINGTON HILLS	Subdivision
GREENBRIAR UNIT 2	Subdivision
GREENBRIAR CONDO	Condominium
GREENBRIAR UNIT 6-A	Subdivision
GREENBRIAR UNIT 9	Subdivision
TOWNHOMES AT CREEK PARK	Subdivision
GREENBRIAR UNIT 7	Subdivision



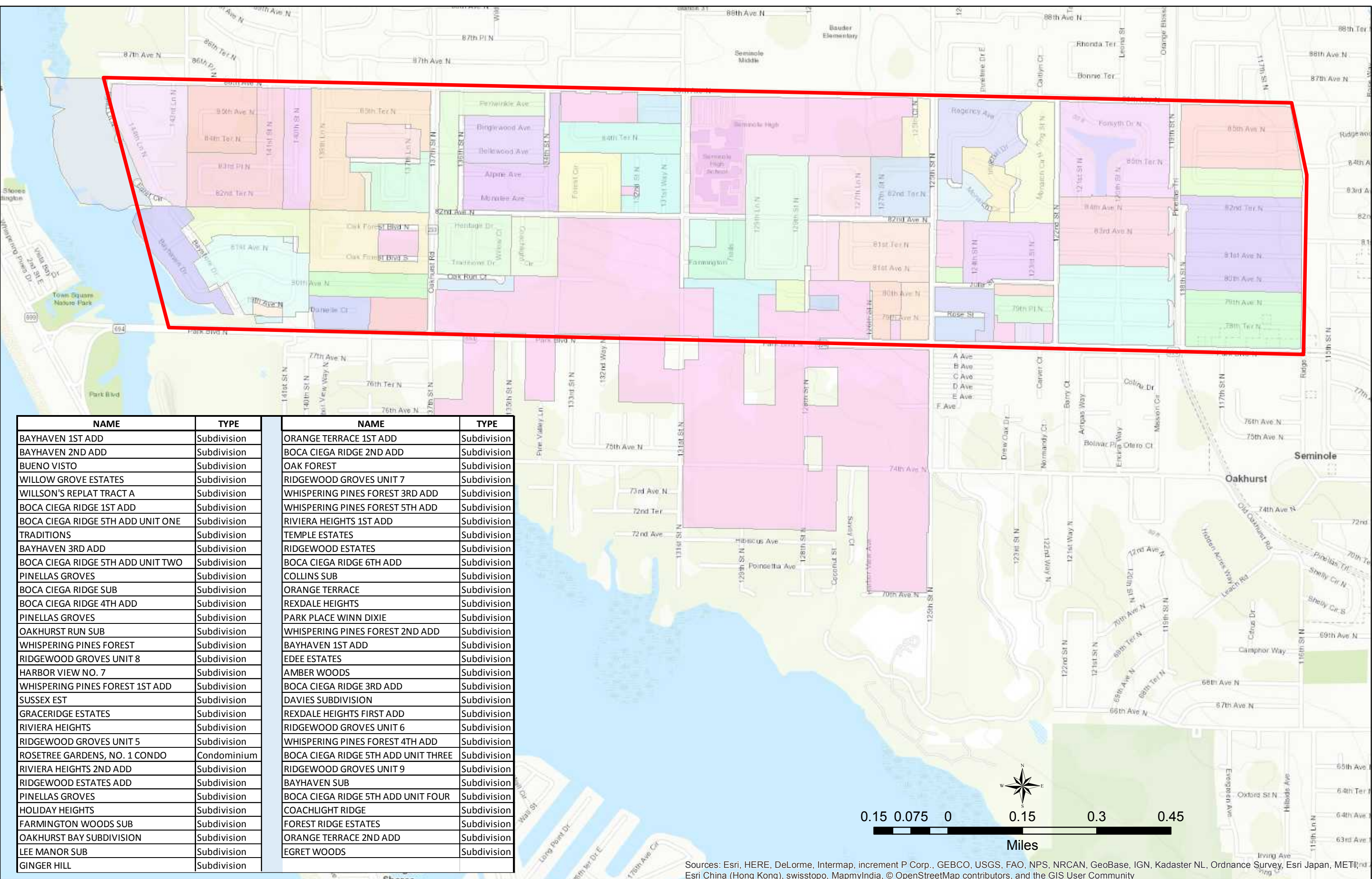
Sources: Esri, HERE, DeLorme, Intermap, increment P Corp., GEBCO, USGS, FAO, NPS, NRCAN, GeoBase, IGN, Kadaster NL, Ordnance Survey, Esri Japan, METI, Esri China (Hong Kong), swisstopo, MapmyIndia, © OpenStreetMap contributors, and the GIS User Community



NAME	TYPE
LAKE ST GEORGE SOUTH UNIT II	Subdivision
LAKE ST GEORGE-UNIT VII	Subdivision
LAKE ST GEORGE-UNIT III	Subdivision
HIDDEN GROVE COURT	Subdivision
LAKE VALENCIA UNIT 3B	Subdivision
VALENCIA HEIGHTS	Subdivision
HIDDEN GROVE SUB	Subdivision
LAKE ST GEORGE-UNIT V-A	Subdivision
LAKE ST GEORGE SOUTH UNIT IV	Subdivision
LAKE ST GEORGE-UNIT 1	Subdivision
BALMORAL	Subdivision
LAKE VALENCIA - UNIT 2	Subdivision
LAKE ST GEORGE-SOUTH UNIT I	Subdivision
LAKE VALENCIA UNIT 3A	Subdivision
LAKE ST GEORGE- UNIT V	Subdivision
LAKE ST GEORGE UNIT VIII-A	Subdivision
LAKE ST GEORGE-UNIT VI	Subdivision
LAKE VALENCIA UNIT ONE	Subdivision



Sources: Esri, HERE, DeLorme, Intermap, increment P Corp., GEBCO, USGS, FAO, NPS, NRCAN, GeoBase, IGN, Kadaster NL, Ordnance Survey, Esri Japan, METI, Esri China (Hong Kong), swisstopo, MapmyIndia, © OpenStreetMap contributors, and the GIS User Community



NAME	TYPE
BAYHAVEN 1ST ADD	Subdivision
BAYHAVEN 2ND ADD	Subdivision
BUENO VISTO	Subdivision
WILLOW GROVE ESTATES	Subdivision
WILLSON'S REPLAT TRACT A	Subdivision
BOCA CIEGA RIDGE 1ST ADD	Subdivision
BOCA CIEGA RIDGE 5TH ADD UNIT ONE	Subdivision
TRADITIONS	Subdivision
BAYHAVEN 3RD ADD	Subdivision
BOCA CIEGA RIDGE 5TH ADD UNIT TWO	Subdivision
PINELLAS GROVES	Subdivision
BOCA CIEGA RIDGE SUB	Subdivision
BOCA CIEGA RIDGE 4TH ADD	Subdivision
PINELLAS GROVES	Subdivision
OAKHURST RUN SUB	Subdivision
WHISPERING PINES FOREST	Subdivision
RIDGEWOOD GROVES UNIT 8	Subdivision
HARBOR VIEW NO. 7	Subdivision
WHISPERING PINES FOREST 1ST ADD	Subdivision
SUSSEX EST	Subdivision
GRACERIDGE ESTATES	Subdivision
RIVIERA HEIGHTS	Subdivision
RIDGEWOOD GROVES UNIT 5	Subdivision
ROSETREE GARDENS, NO. 1 CONDO	Condominium
RIVIERA HEIGHTS 2ND ADD	Subdivision
RIDGEWOOD ESTATES ADD	Subdivision
PINELLAS GROVES	Subdivision
HOLIDAY HEIGHTS	Subdivision
FARMINGTON WOODS SUB	Subdivision
OAKHURST BAY SUBDIVISION	Subdivision
LEE MANOR SUB	Subdivision
GINGER HILL	Subdivision

NAME	TYPE
ORANGE TERRACE 1ST ADD	Subdivision
BOCA CIEGA RIDGE 2ND ADD	Subdivision
OAK FOREST	Subdivision
RIDGEWOOD GROVES UNIT 7	Subdivision
WHISPERING PINES FOREST 3RD ADD	Subdivision
WHISPERING PINES FOREST 5TH ADD	Subdivision
RIVIERA HEIGHTS 1ST ADD	Subdivision
TEMPLE ESTATES	Subdivision
RIDGEWOOD ESTATES	Subdivision
BOCA CIEGA RIDGE 6TH ADD	Subdivision
COLLINS SUB	Subdivision
ORANGE TERRACE	Subdivision
REXDALE HEIGHTS	Subdivision
PARK PLACE WINN DIXIE	Subdivision
WHISPERING PINES FOREST 2ND ADD	Subdivision
BAYHAVEN 1ST ADD	Subdivision
EDEE ESTATES	Subdivision
AMBER WOODS	Subdivision
BOCA CIEGA RIDGE 3RD ADD	Subdivision
DAVIES SUBDIVISION	Subdivision
REXDALE HEIGHTS FIRST ADD	Subdivision
RIDGEWOOD GROVES UNIT 6	Subdivision
WHISPERING PINES FOREST 4TH ADD	Subdivision
BOCA CIEGA RIDGE 5TH ADD UNIT THREE	Subdivision
RIDGEWOOD GROVES UNIT 9	Subdivision
BAYHAVEN SUB	Subdivision
BOCA CIEGA RIDGE 5TH ADD UNIT FOUR	Subdivision
COACHLIGHT RIDGE	Subdivision
FOREST RIDGE ESTATES	Subdivision
ORANGE TERRACE 2ND ADD	Subdivision
EGRET WOODS	Subdivision



Sources: Esri, HERE, DeLorme, Intermap, increment P Corp., GEBCO, USGS, FAO, NPS, NRCAN, GeoBase, IGN, Kadaster NL, Ordnance Survey, Esri Japan, METI, Esri China (Hong Kong), swisstopo, MapmyIndia, © OpenStreetMap contributors, and the GIS User Community