

**Z-03-02-18**  
**Location Map**

**Zoning**

**From:** C-2, General Retail Commercial & Limited Services.

**To:** M-1, Light Manufacturing & Industry.



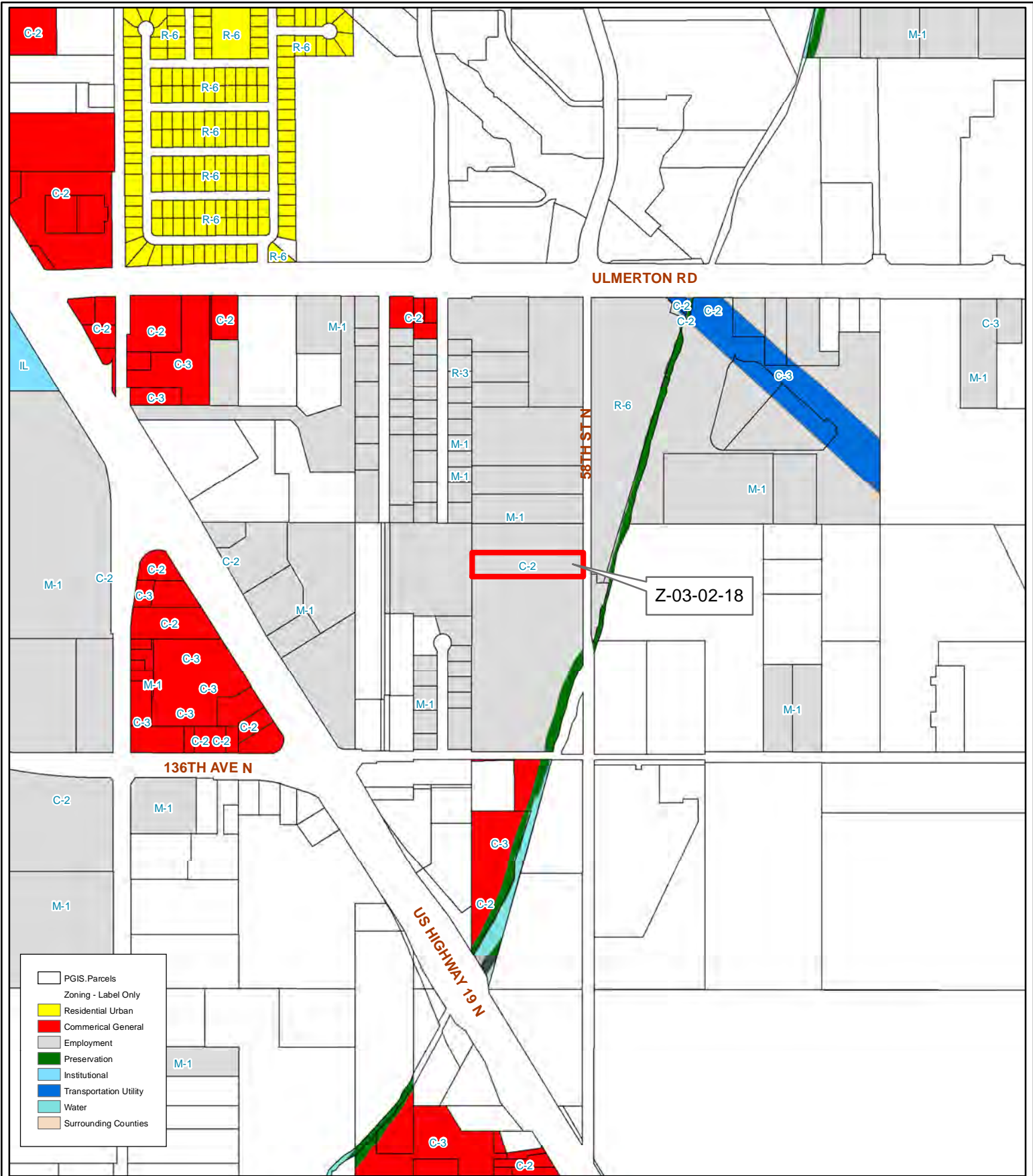
08/30/16/70974/100/1502

Prepared by: Pinellas County Planning Department



Date: 12/15/2017

1 inch = 4.5 miles



**Z-03-02-18**  
**Current Zoning**

**Zoning**

**From:** C-2, General Retail Commercial & Limited Services.

**To:** M-1, Light Manufacturing & Industry.

08/30/16/70974/100/1502

Prepared by: Pinellas County Planning Department



Date: 12/15/2017



1 inch = 0.14 miles



**Z-03-02-18**  
**Aerial Map**

**Zoning**

**From:** C-2, General Retail Commercial & Limited Services.

**To:** M-1, Light Manufacturing & Industry.

08/30/16/70974/100/1502

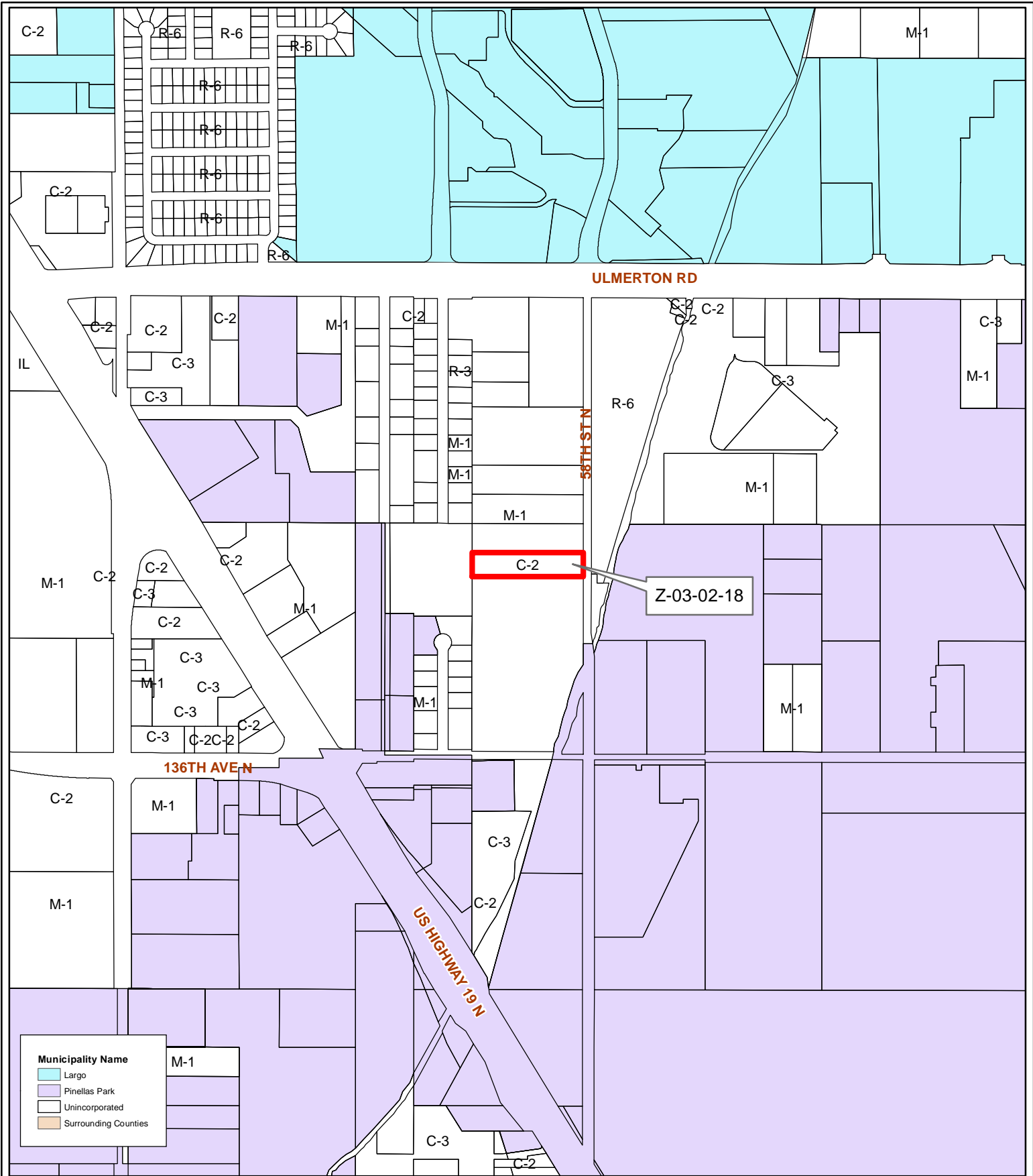
Prepared by: Pinellas County Planning Department



Date: 12/15/2017



1 inch = 0.14 miles



**Z-03-02-18**  
**Municipal Map**

**Zoning**  
**From:** C-2, General Retail Commercial & Limited Services.  
**To:** M-1, Light Manufacturing & Industry.



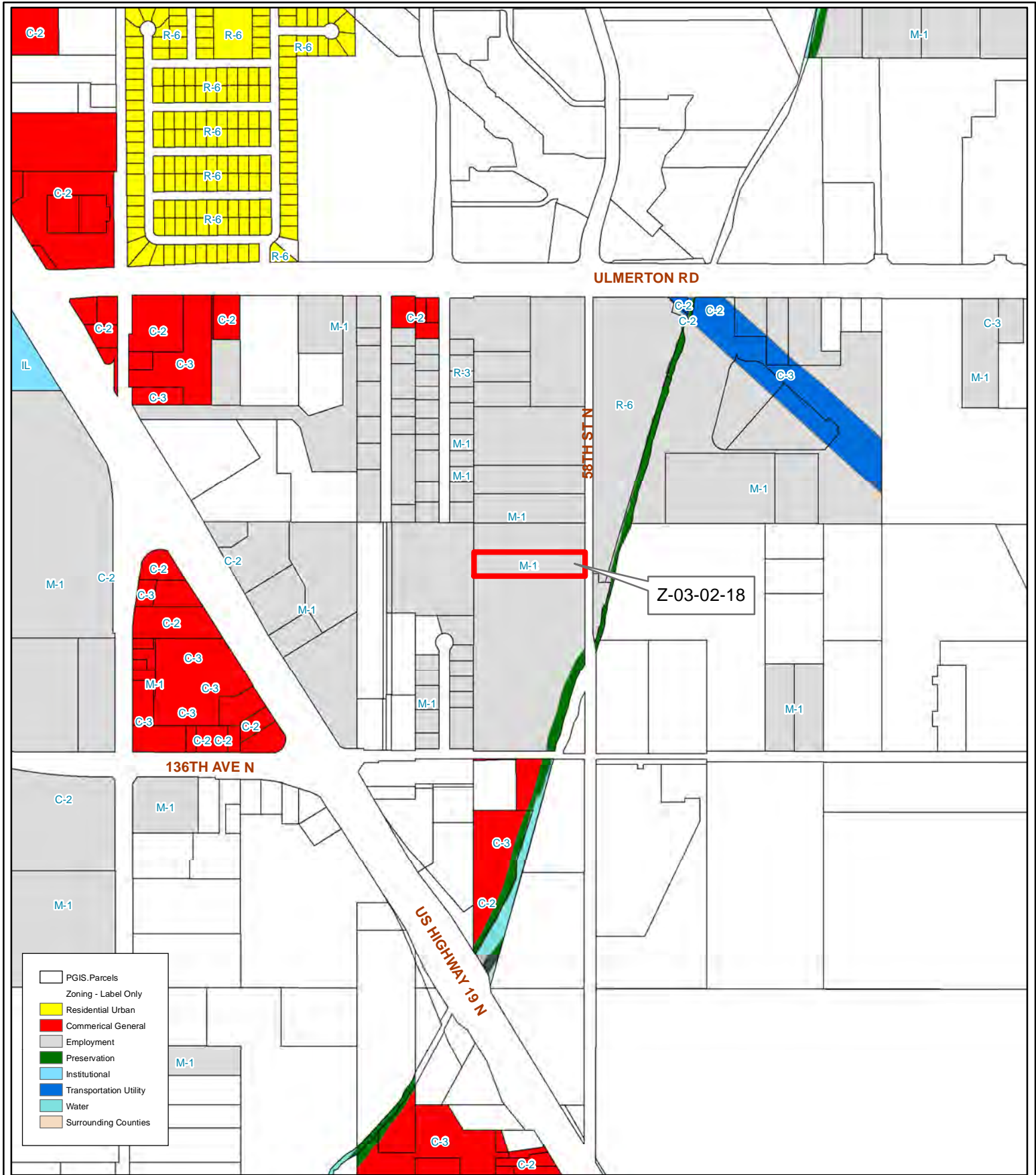
08/30/16/70974/100/1502

Prepared by: Pinellas County Planning Department



Date: 12/15/2017

1 inch = 0.14 miles



**Z-03-02-18**

**Proposed Zoning**

**Zoning**

**From:** C-2, General Retail Commercial & Limited Services.

**To:** M-1, Light Manufacturing & Industry.



08/30/16/70974/100/1502

Prepared by: Pinellas County Planning Department



Date: 12/15/2017

1 inch = 0.14 miles