

Map 1 - Location

CASE #: CW17-11

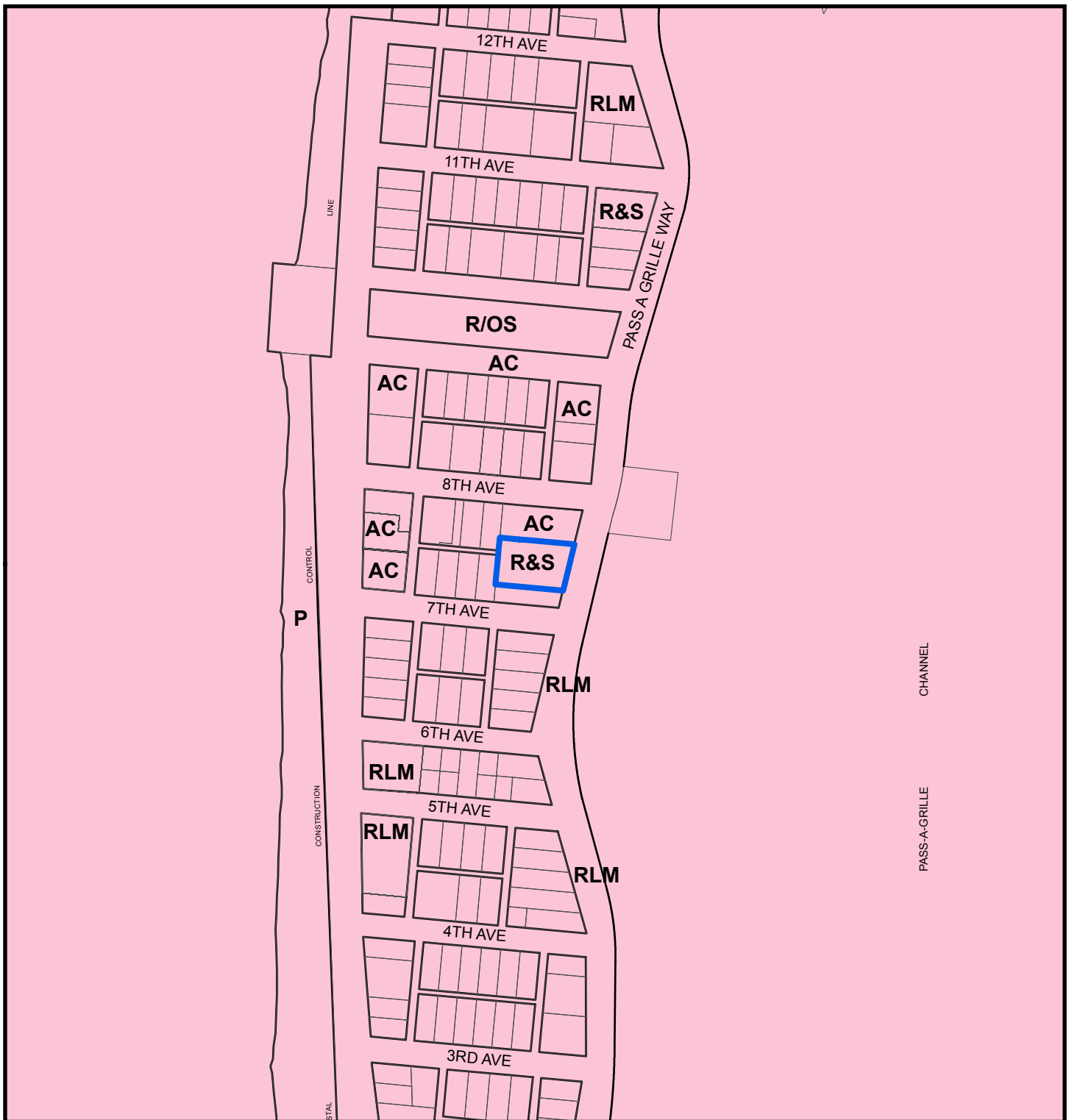
FROM: Retail & Services

AREA: 0.3 Acres

JURISDICTION: The City of St. Pete Beach

TO: Activity Center





Map 2 - Current Countywide Plan Map & Jurisdictional Map

CASE #: CW17-11

FROM: Retail & Services

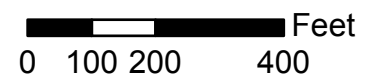
AREA: 0.3 Acres

JURISDICTION: The City of St. Pete Beach

TO: Activity Center

LEGEND:

 St Pete Beach





Map 3 - Aerial

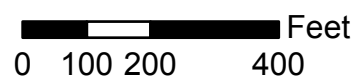
CASE #: CW17-11

FROM: Retail & Services

AREA: 0.3 Acres

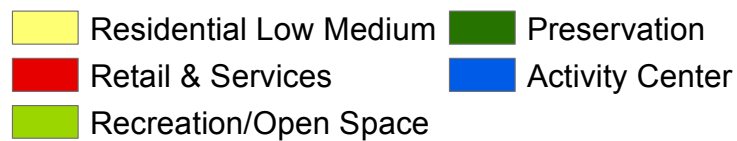
JURISDICTION: The City of St. Pete Beach

TO: Activity Center





Countywide Plan Map Categories



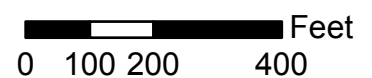
Map 4 - Current Countywide Plan Map

CASE #: CW17-11

FROM: Retail & Services

AREA: 0.3 Acres

JURISDICTION: The City of St. Pete Beach TO: Activity Center





Countywide Plan Map Categories

	Residential Low Medium		Preservation
	Retail & Services		Activity Center
	Recreation/Open Space		

Map 5 - Proposed Countywide Plan Map

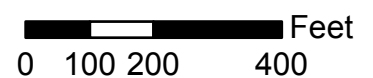
CASE #: CW17-11

FROM: Retail & Services

AREA: 0.3 Acres

JURISDICTION: The City of St. Pete Beach

TO: Activity Center





Map 6 - Coastal High Hazard Area (CHHA)

CASE #: CW17-11

FROM: Retail & Services

JURISDICTION: The City of St. Pete Beach

TO: Activity Center

AREA: 0.3 Acres

LEGEND:

 CHHA