

Map 1 - Location

CASE #: CW19-11

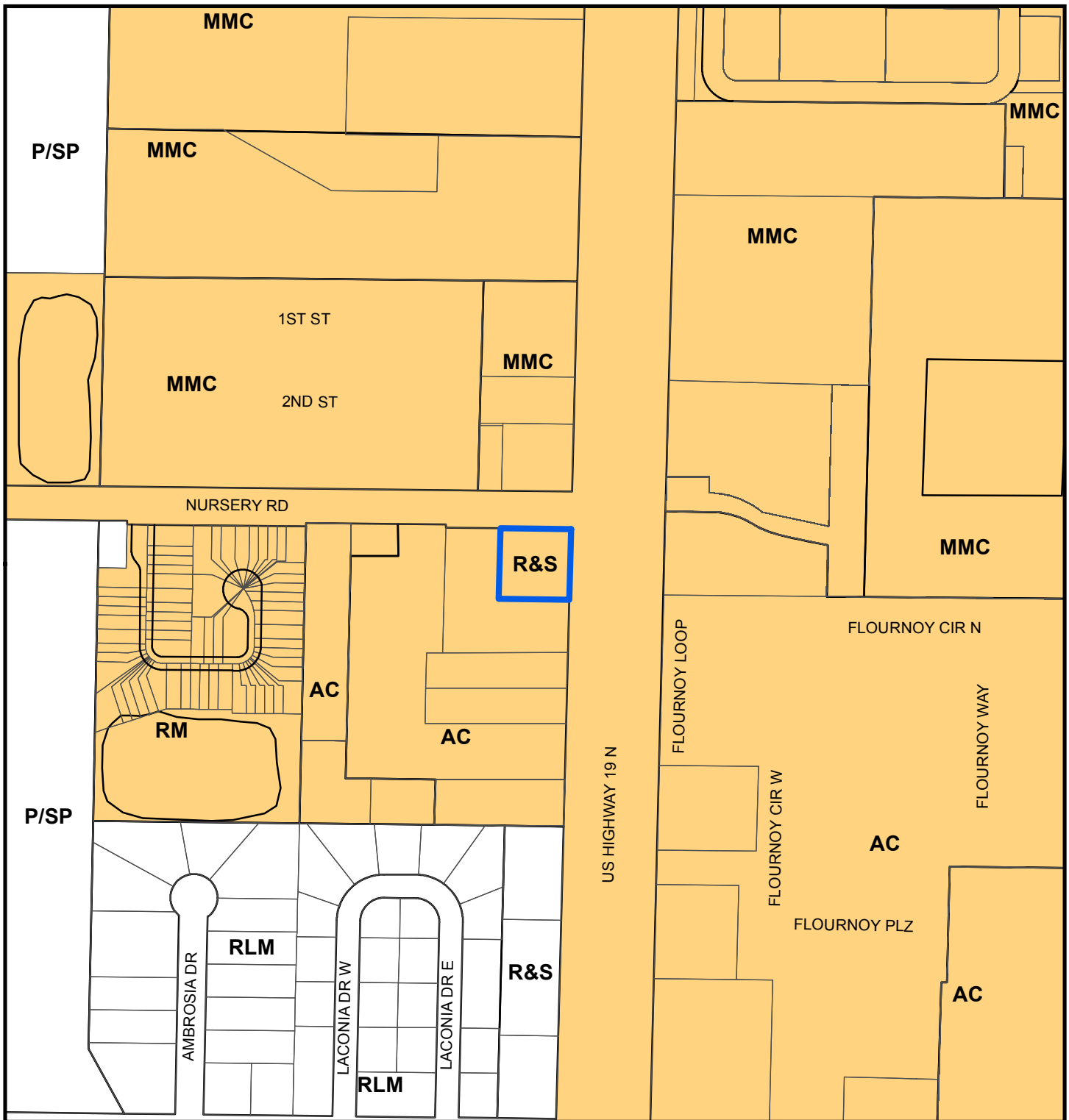
FROM: Retail & Services

AREA: 0.52 Acres

JURISDICTION: Clearwater

TO: Activity Center





Map 2 - Current Countywide Plan Map & Jurisdictional Map

CASE #: CW19-11

FROM: Retail & Services

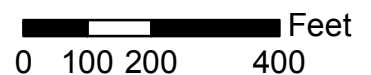
AREA: 0.52 Acres

JURISDICTION: Clearwater

TO: Activity Center

LEGEND:

- CLEARWATER
- UNINCORPORATED





Map 3 - Aerial

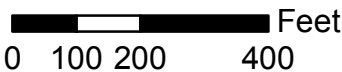
CASE #: CW19-11

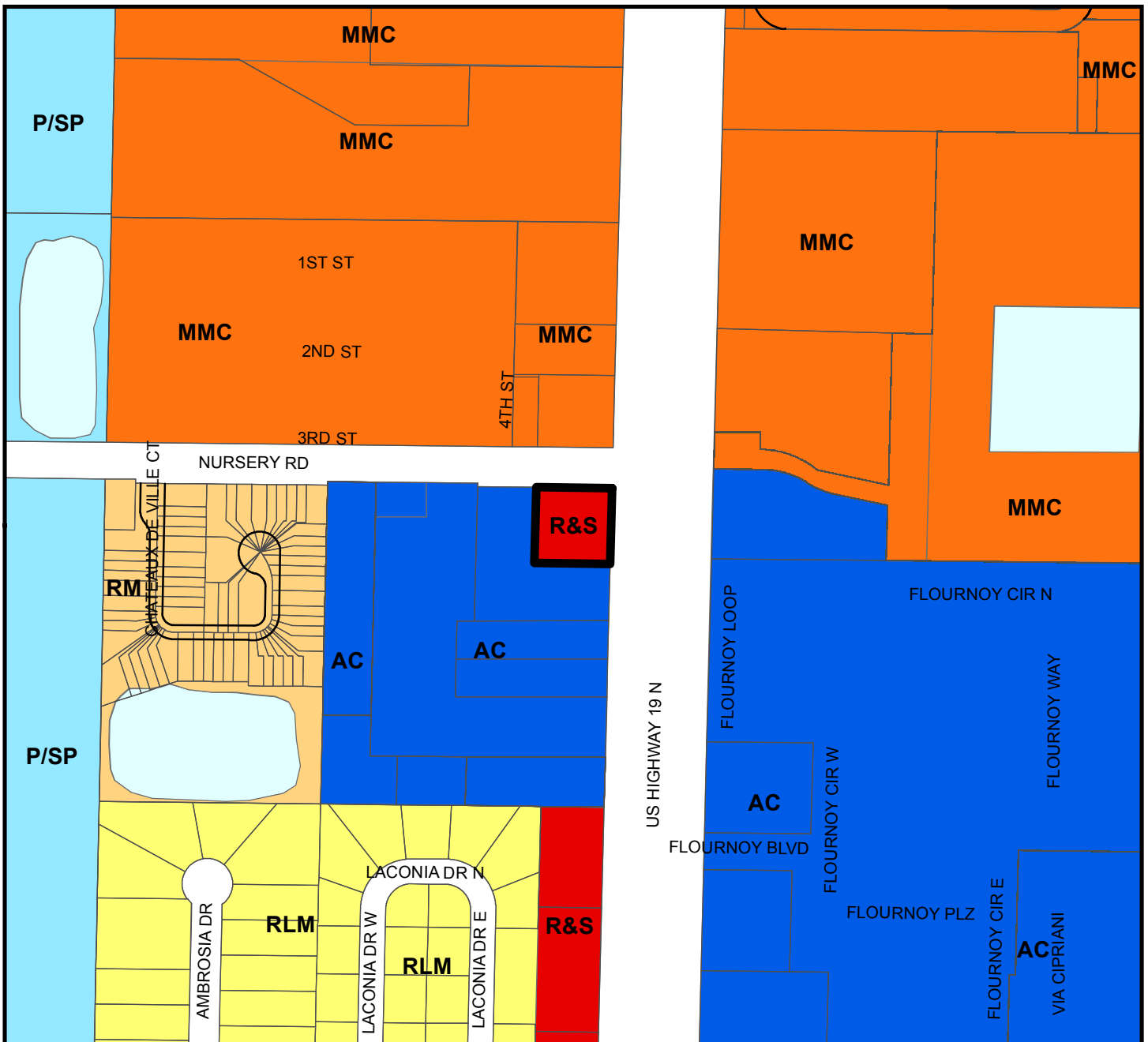
FROM: Retail & Services

AREA: 0.52 Acres

JURISDICTION: Clearwater

TO: Activity Center





Countywide Plan Map Categories

- Residential Low Medium
- Residential Medium
- Retail & Services
- Public/Semi-Public
- Activity Center
- Multimodal Corridor

Map 4 - Current Countywide Plan Map

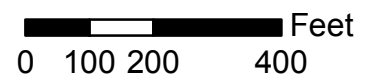
CASE #: CW19-11

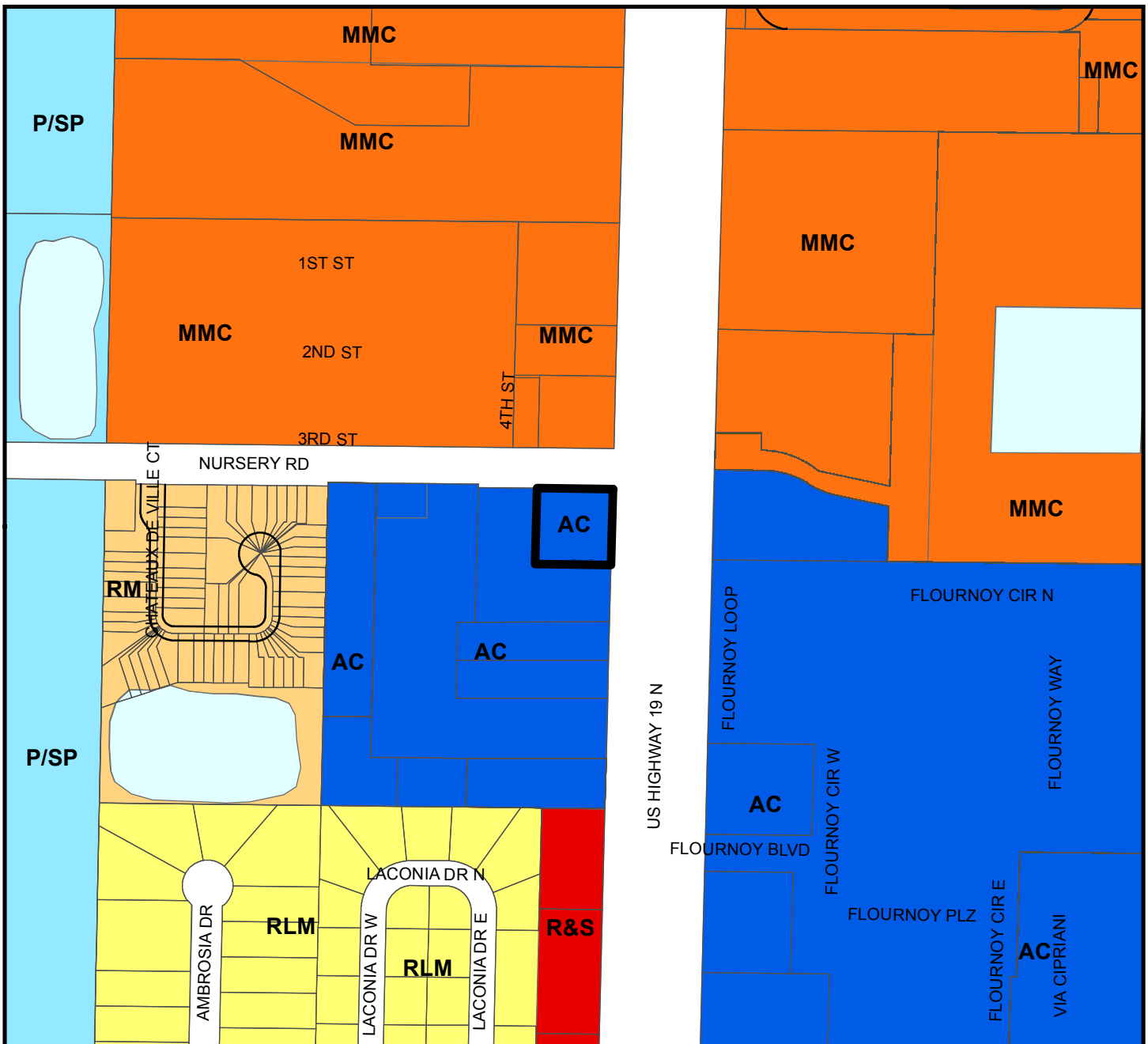
FROM: Retail & Services

AREA: 0.52 Acres







JURISDICTION: Clearwater

TO: Activity Center





Countywide Plan Map Categories

- | | | |
|--|--|---|
|  Residential Low Medium |  Retail & Services |  Activity Center |
|  Residential Medium |  Public/Semi-Public |  Multimodal Corridor |

Map 5 - Proposed Countywide Plan Map

CASE #: CW19-11

FROM: Retail & Services

AREA: 0.52 Acres

JURISDICTION: Clearwater

TO: Activity Center

