

Countywide Plan Map Categories

- Residential Low Medium
- Preservation
- Office
- Scenic/Noncommercial Corridor

Map 1 - Current Countywide Plan Map

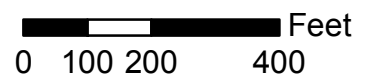
CASE #: CWP-MA18-05

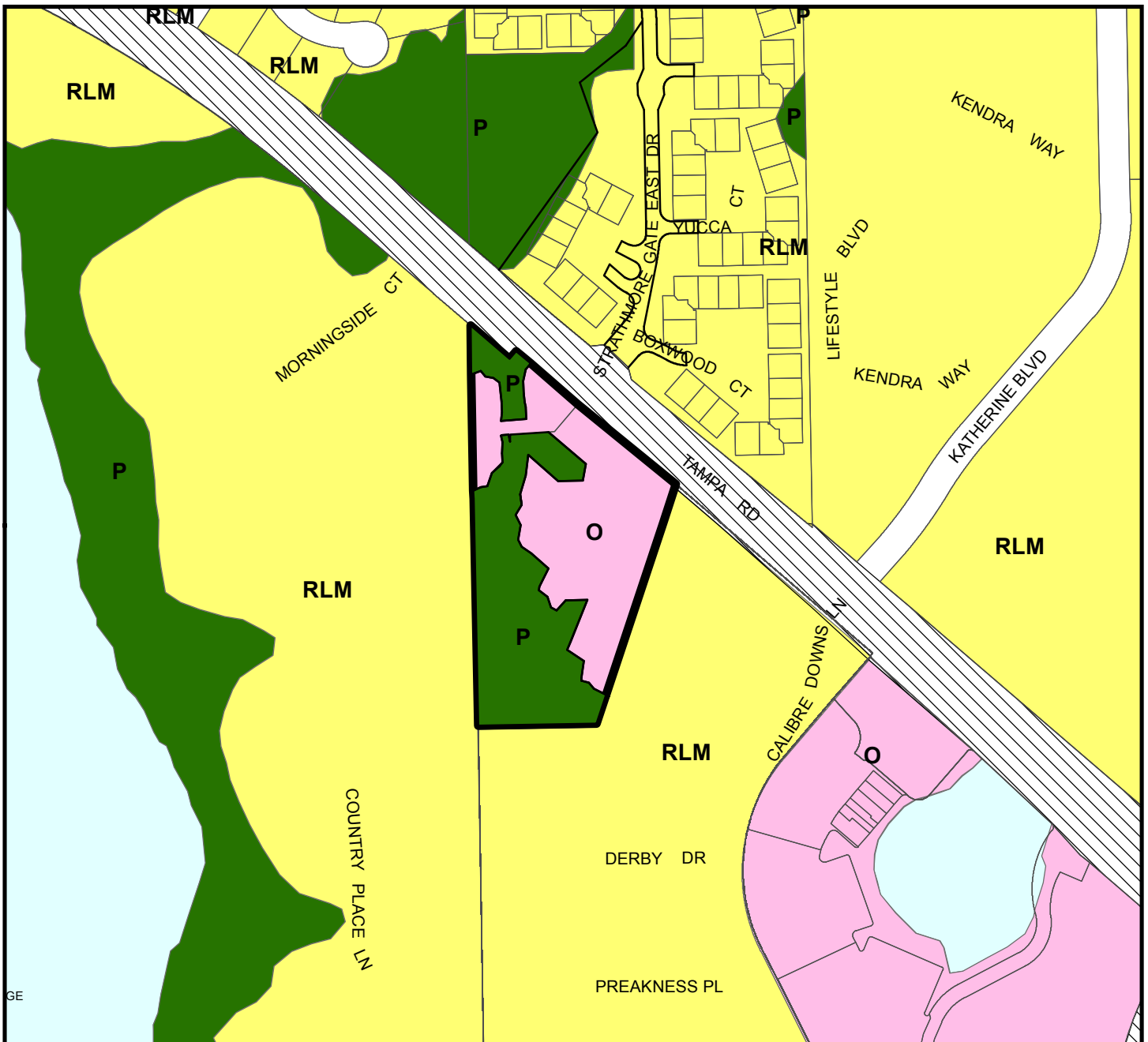
FROM: Office

AREA: 5 Acres





JURISDICTION: Pinellas County

TO: Office & Preservation





Countywide Plan Map Categories

- | | | | |
|---|-------------------------------|--|--------------|
|  | Scenic/Noncommercial Corridor |  | Office |
|  | Residential Low Medium |  | Preservation |

Map 2 - Proposed Countywide Plan Map

CASE #: CWP-MA18-05

FROM: Office

AREA: 5 Acres

JURISDICTION: Pinellas County

TO: Office & Preservation

