

Map 1 - Location


CASE #: CW16-10

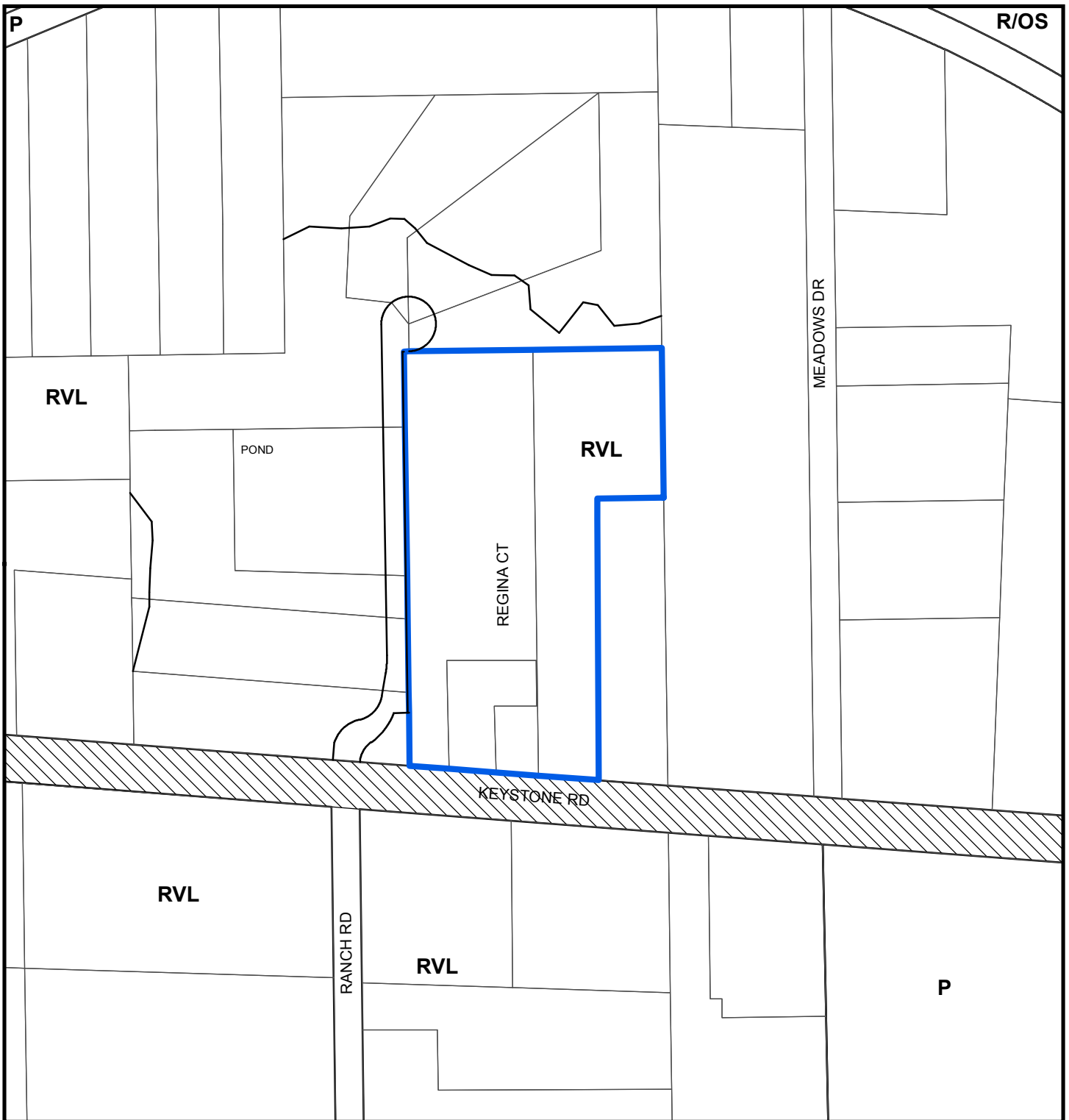
FROM: Residential Very Low

AREA: 9.4 Acres

JURISDICTION: Pinellas County

TO: Public/Semi-Public





Map 2 - Current Countywide Plan Map & Jurisdictional Map

CASE #: CW16-10


FROM: Residential Very Low


AREA: 9.4 Acres

JURISDICTION: Pinellas County

TO: Public/Semi-Public

LEGEND:

 Unincorporated





Map 3 - Aerial

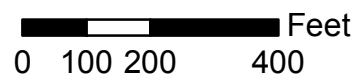
CASE #: CW16-10

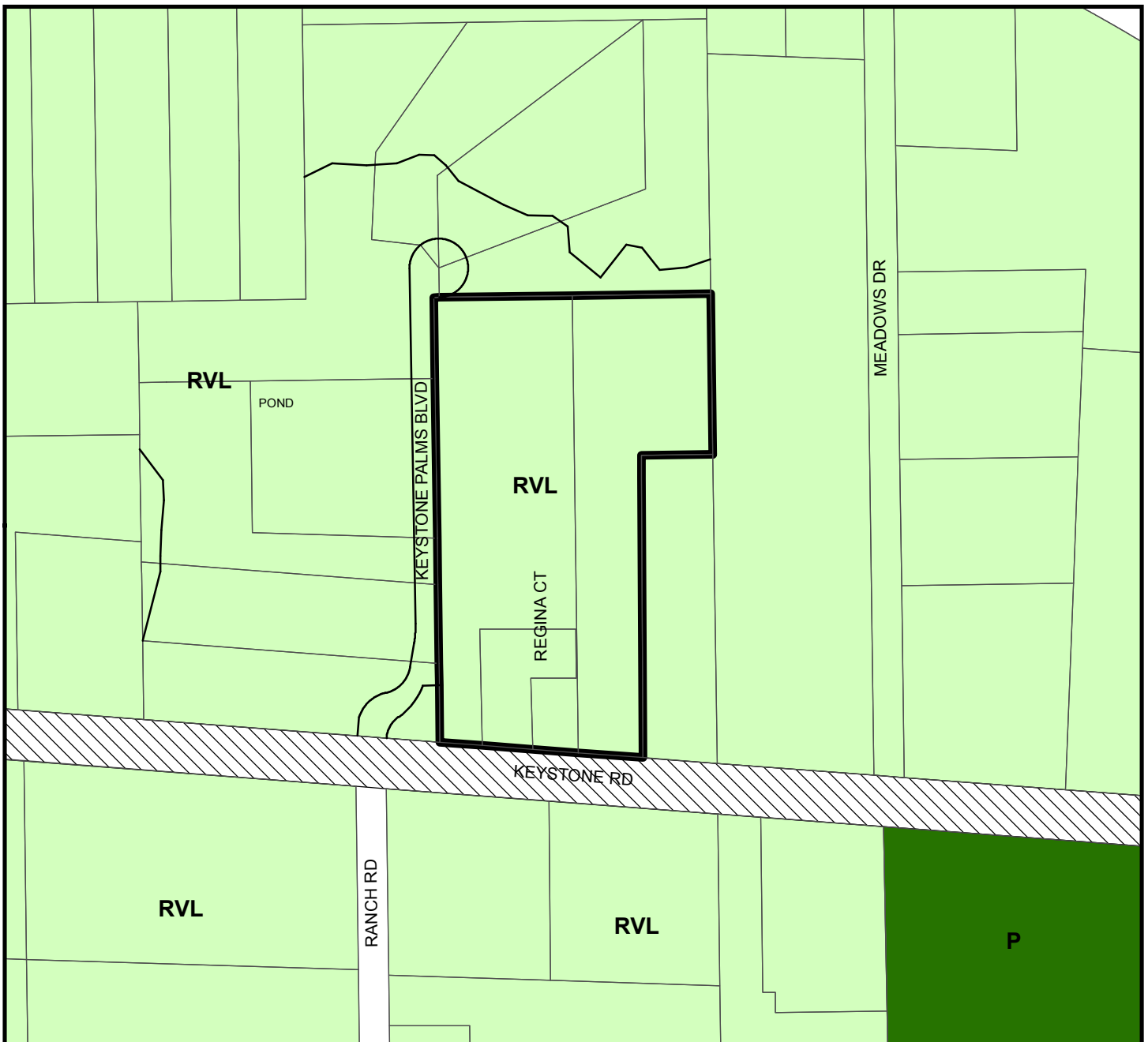
FROM: Residential Very Low

AREA: 9.4 Acres

JURISDICTION: Pinellas County

TO: Public/Semi-Public





Plan Map Categories

Residential Very Low	Preservation
Scenic/Noncommercial Corridor	

Map 4 - Current Countywide Plan Map

CASE #: CW16-10	FROM: Residential Very Low	AREA: 9.4 Acres
JURISDICTION: Pinellas County	TO: Public/Semi-Public	

NORTH

0 100 200 400 Feet



Plan Map Categories

- Residential Very Low
- Preservation
- Public/Semi-Public
- Scenic/Noncommercial Corridor

Map 5 - Proposed Countywide Plan Map


CASE #: CW16-10

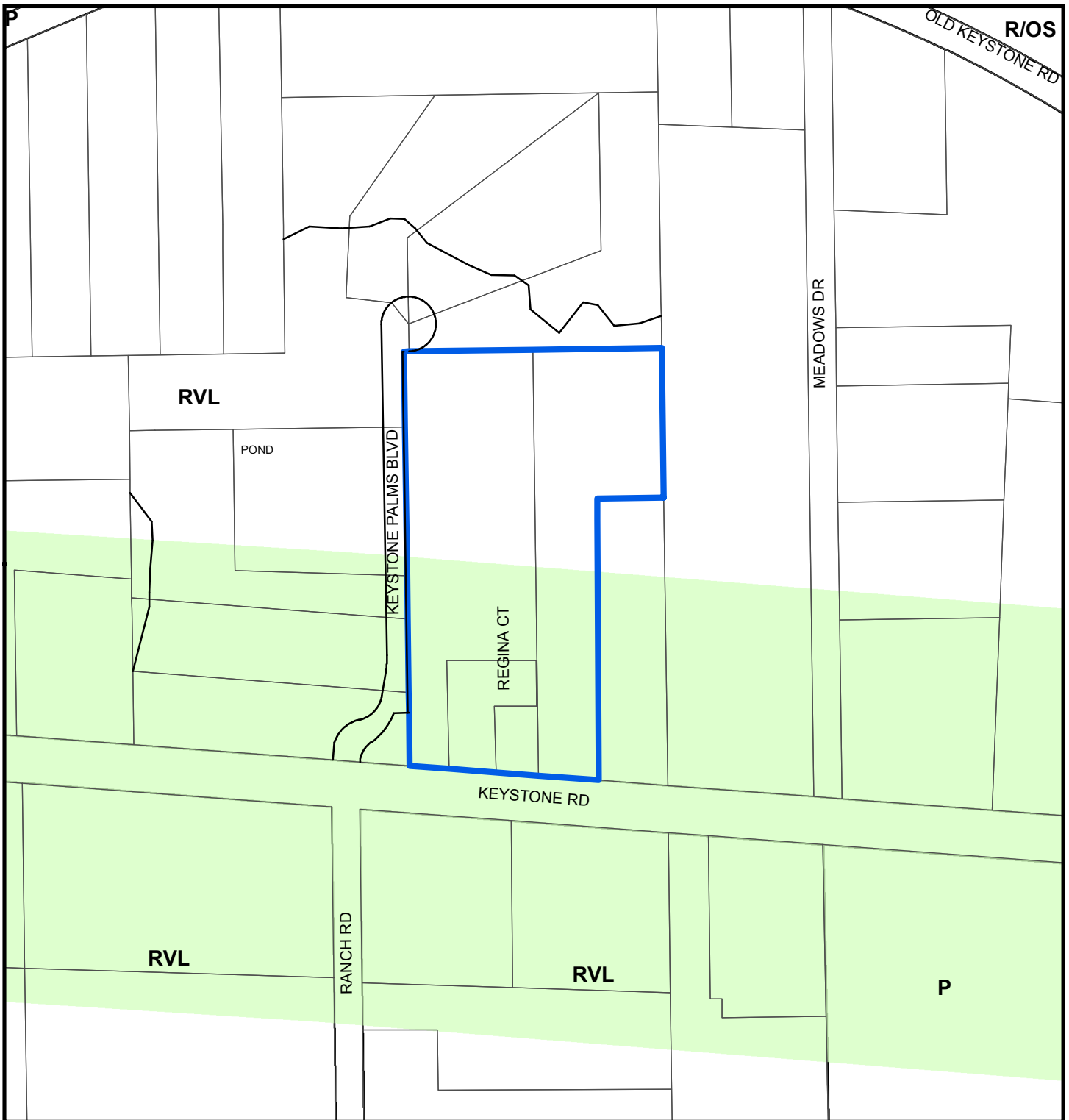
FROM: Residential Very Low

AREA: 9.4 Acres

JURISDICTION: Pinellas County

TO: Public/Semi-Public





Map 6 - Scenic/Noncommercial Corridor (SNCC)

CASE #: CW16-10

FROM: Residential Very Low

AREA: 9.4 Acres

JURISDICTION: Pinellas County

TO: Public/Semi-Public

SNCC TYPE:

 Rural/Open Space

